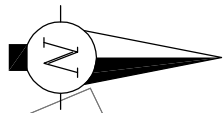
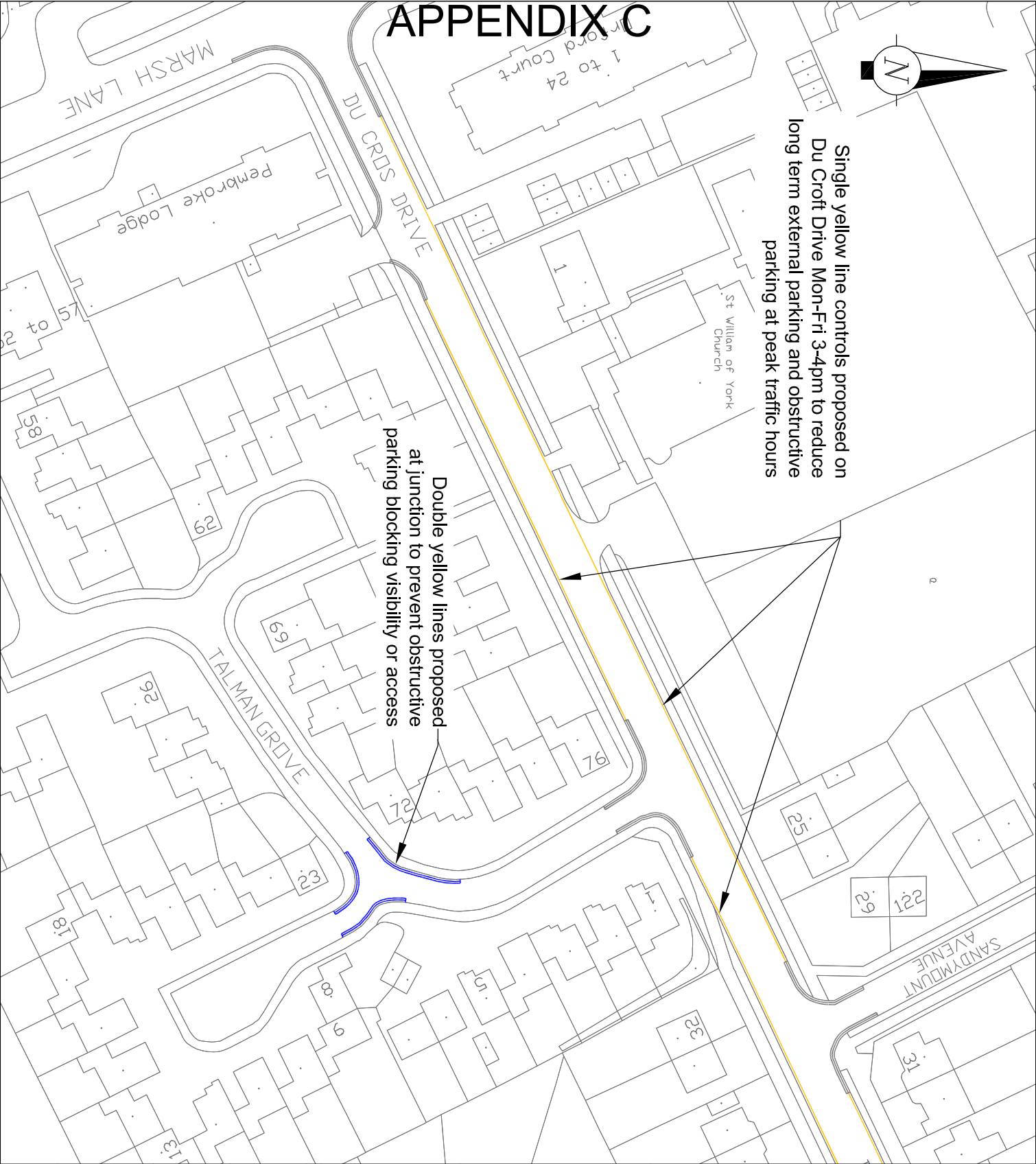


# APPENDIX C



Single yellow line controls proposed on Du Croft Drive Mon-Fri 3-4pm to reduce long term external parking and obstructive parking at peak traffic hours

Double yellow lines proposed at junction to prevent obstructive parking blocking visibility or access



**NOTES:**

- Proposed Double Yellow Lines
- Proposed Single Yellow Lines

This map is reproduced from or based upon any material with the permission of Ordnance Survey on behalf of the Controller of Her Majesty's Stationery Office. (C) Crown copyright. Unauthorised reproduction infringes Crown Copyright and may lead to prosecution or civil proceedings. London Borough of Harrow 100019206.

**Harrow COUNCIL**  
LONDON

**COMMUNITY & ENVIRONMENT  
TRANSPORTATION**

P.O. Box 39, Civic Centre,  
Harrow, Middlesex, HA1 2XA  
Tel: 020 8603 5611  
Fax: 020 8420 9611

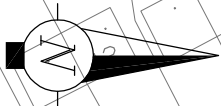
Designation/Details of Revision	Date	Sign
Project:		
<b>Canons Park Station Parking Review</b>		

**Statutory Consultation  
Proposals**

Scale	Drawn	Checked
NTS	EH	PN
	Date	
	07/2012	

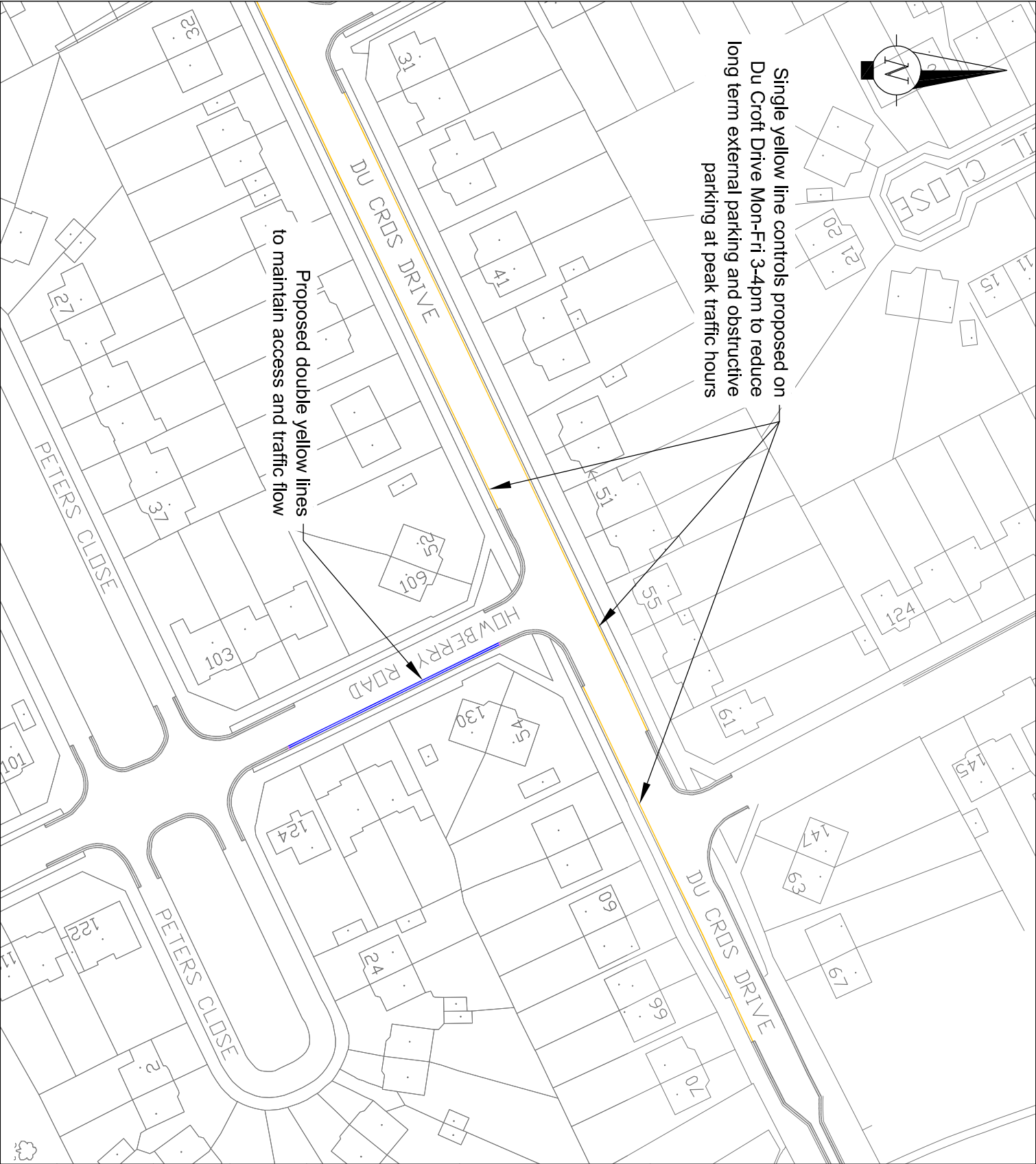
Drawing no  
**T-DWG-00005-A-1**

Autocad file  
O:\TRAFFIC\P&STeam\CP\Canons Park\Drawings



Single yellow line controls proposed on Du Croft Drive Mon-Fri 3-4pm to reduce long term external parking and obstructive parking at peak traffic hours

Proposed double yellow lines to maintain access and traffic flow



**NOTES:**

- Proposed Double Yellow Lines
- Proposed Single Yellow Lines

This map is reproduced from or based upon any material with the permission of Ordnance Survey on behalf of the Controller of Her Majesty's Stationery Office. (C) Crown copyright. Unauthorised reproduction infringes Crown Copyright and may lead to prosecution or civil proceedings. London Borough of Harrow 1000193026.

**Harrow COUNCIL**  
LONDON

**COMMUNITY & ENVIRONMENT  
TRANSPORTATION**

P.O. Box 39, Civic Centre,  
Harrow, Middlesex, HA1 2XA  
Tel: 020 8603 5611  
Fax: 020 8420 9611

Designation/Details of Revision	Date	Sign

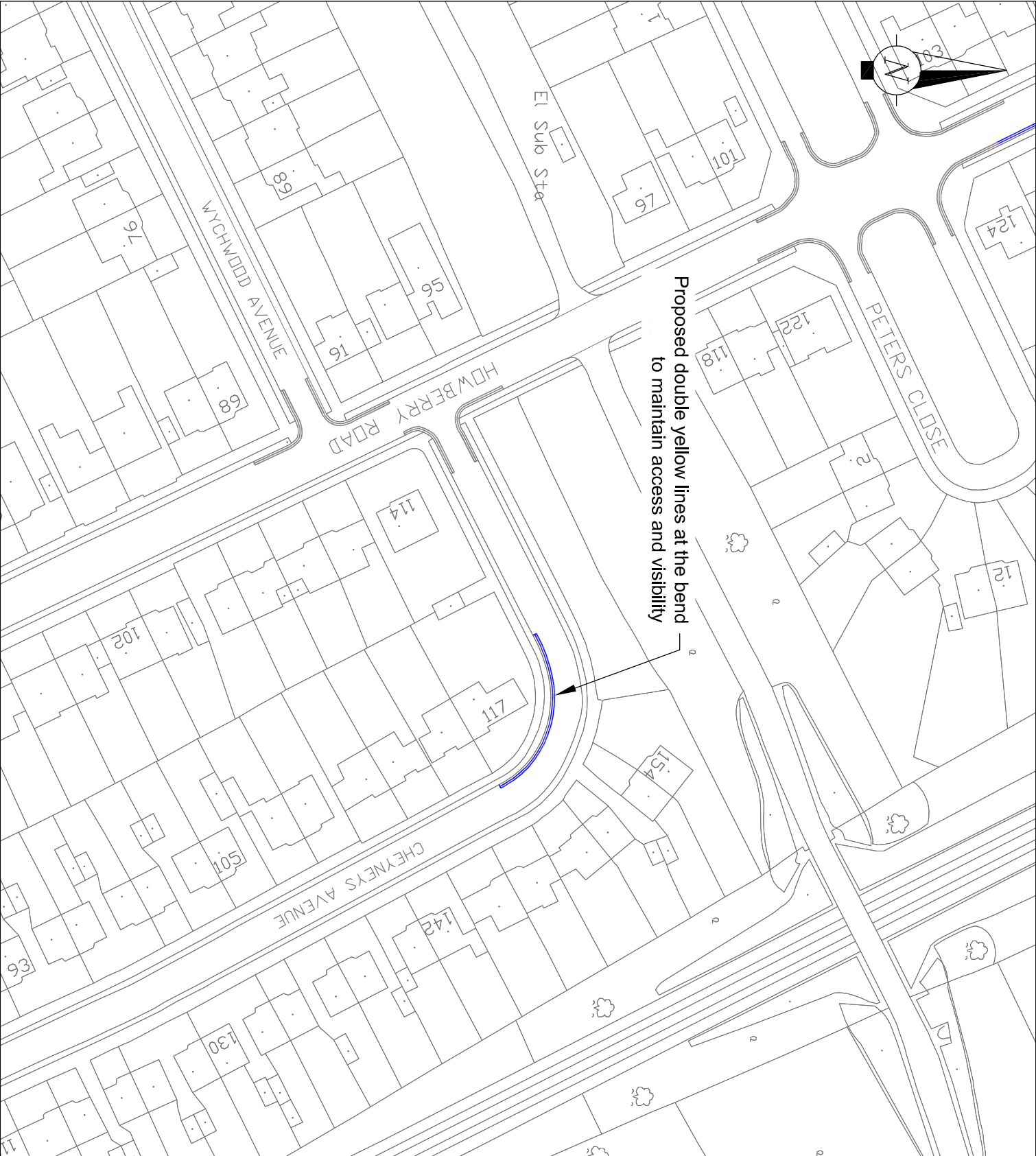
**Project:** Canons Park Station Parking Review

**Title:** Statutory Consultation Proposals

Scale	Drawn	Checked
NTS	EH	PN
	Date	
	07/2012	

**Drawing no:** T-DWG-00005-A-2

**Autocad file:** O:\TRAFFIC\P&STeam\CP\Canons Park\Drawings



Proposed double yellow lines at the bend  
to maintain access and visibility

**NOTES:**

— Proposed Double Yellow Lines

This map is reproduced from or based upon any material with the permission of Ordnance Survey on behalf of the Controller of Her Majesty's Stationery Office. (C) Crown copyright. Unauthorised reproduction infringes Crown Copyright and may lead to prosecution or civil proceedings. London Borough of Harrow 100019206.

  
**Harrow**  
 COUNCIL  
 LONDON

**COMMUNITY & ENVIRONMENT  
 TRANSPORTATION**

P.O. Box 39, Civic Centre,  
 Harrow, Middlesex, HA1 2XA  
 Tel: 020 8603 5611  
 Fax: 020 8420 5611

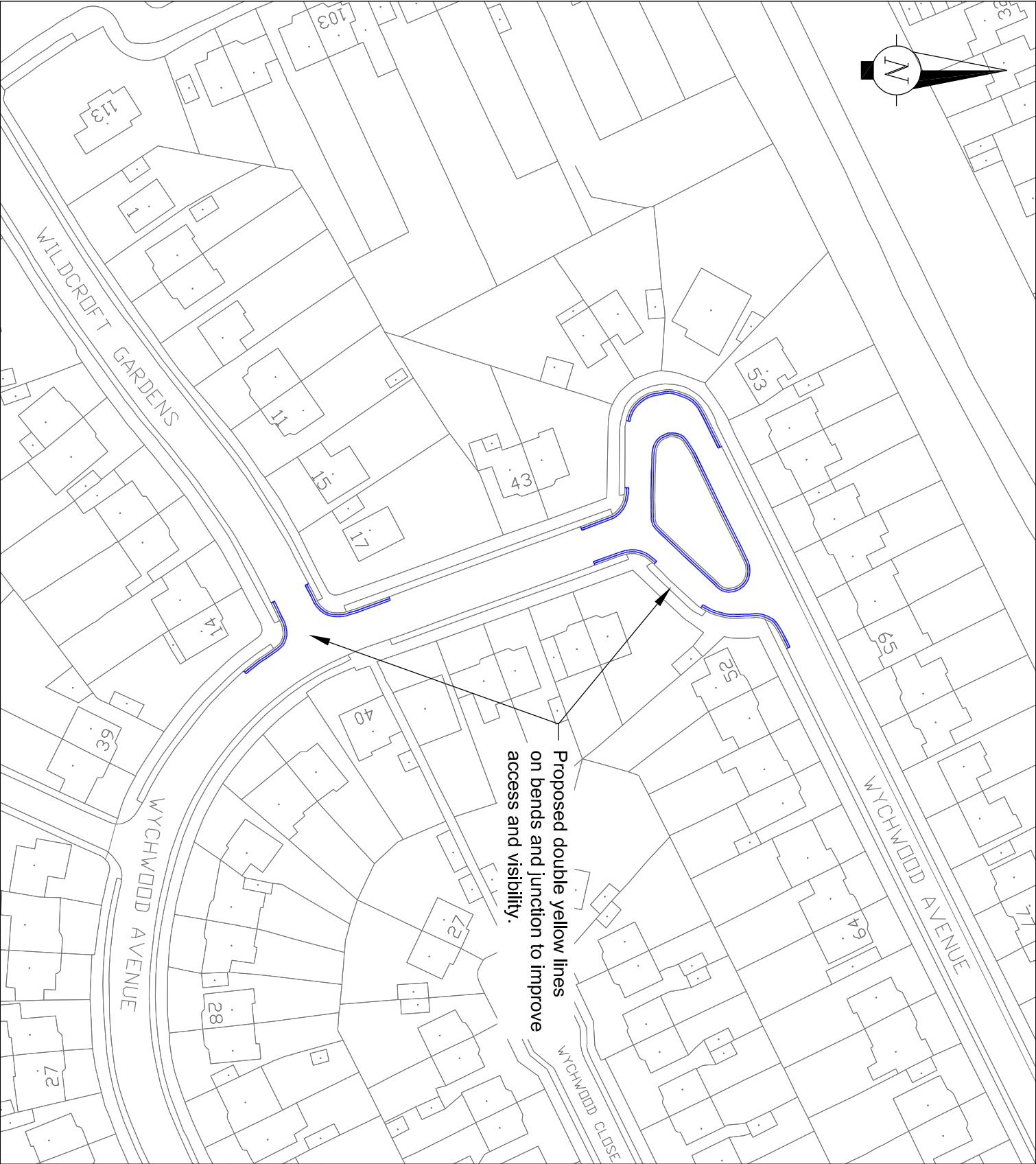
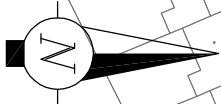
Designation	Details of Revision	Date	Sign
Project	Canons Park Station Parking Review		

**Statutory Consultation  
Proposals**

Scale	Drawn	Checked
NTS	EH	PN
	Date	
	07/2012	

Drawing no  
**T-DWG-00005-A-3**

Autocad file  
O:\TRAFFIC\P&STeam\CP\Canons Park\Drawings



Proposed double yellow lines on bends and junction to improve access and visibility.

**NOTES:**

— Proposed Double Yellow Lines

This map is reproduced from or based upon any material with the permission of Ordnance Survey on behalf of the Controller of Her Majesty's Stationery Office. (C) Crown copyright. Unauthorised reproduction infringes Crown Copyright and may lead to prosecution or civil proceedings. London Borough of Harrow 100019206.

**Harrow**  
LONDON  
**COUNCIL**

**COMMUNITY & ENVIRONMENT  
TRANSPORTATION**

P.O. Box 39, Civic Centre,  
Harrow, Middlesex, HA1 2XA  
Tel: 020 8603 5611  
Fax: 020 8420 9611

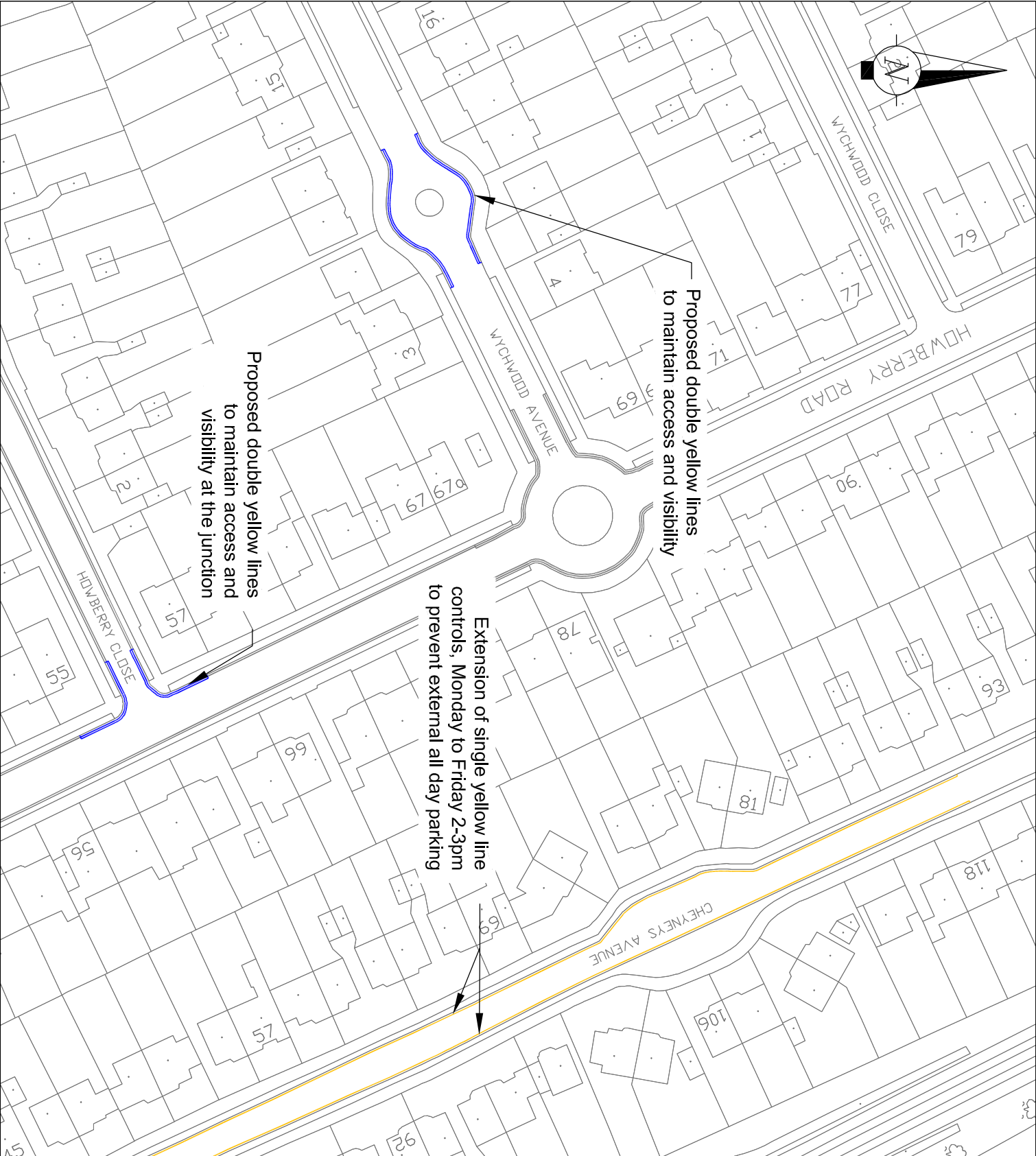
Designation	Details of Revision	Date	Sign
Project	<b>Canons Park Station Parking Review</b>		

**Statutory Consultation  
Proposals**

Scale	Drawn	Checked
NTS	EH	PN
	Date	
	07/2012	

Drawing no  
**T-DWG-00005-A-4**

Autocad file  
O:\TRAFFIC\P&STeam\CP\Canons Park\Drawings



- NOTES:**
- Proposed Double Yellow Lines
  - Proposed Single Yellow Lines

This map is reproduced from or based upon any material with the permission of Ordnance Survey on behalf of the Controller of Her Majesty's Stationery Office. © Crown copyright. Unauthorised reproduction infringes Crown Copyright and may lead to prosecution or civil proceedings. London Borough of Harrow 1000193026.



**Harrow COUNCIL**  
LONDON

**COMMUNITY & ENVIRONMENT**  
TRANSPORTATION

P.O. Box 39, Civic Centre,  
Harrow, Middlesex, HA1 2XA  
Tel: 020 8603 5611  
Fax: 020 8420 9611

Designation	Details of Revision	Date	Sign
<p><b>Canons Park Station</b> <b>Parking Review</b></p>			

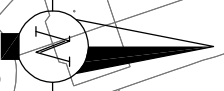
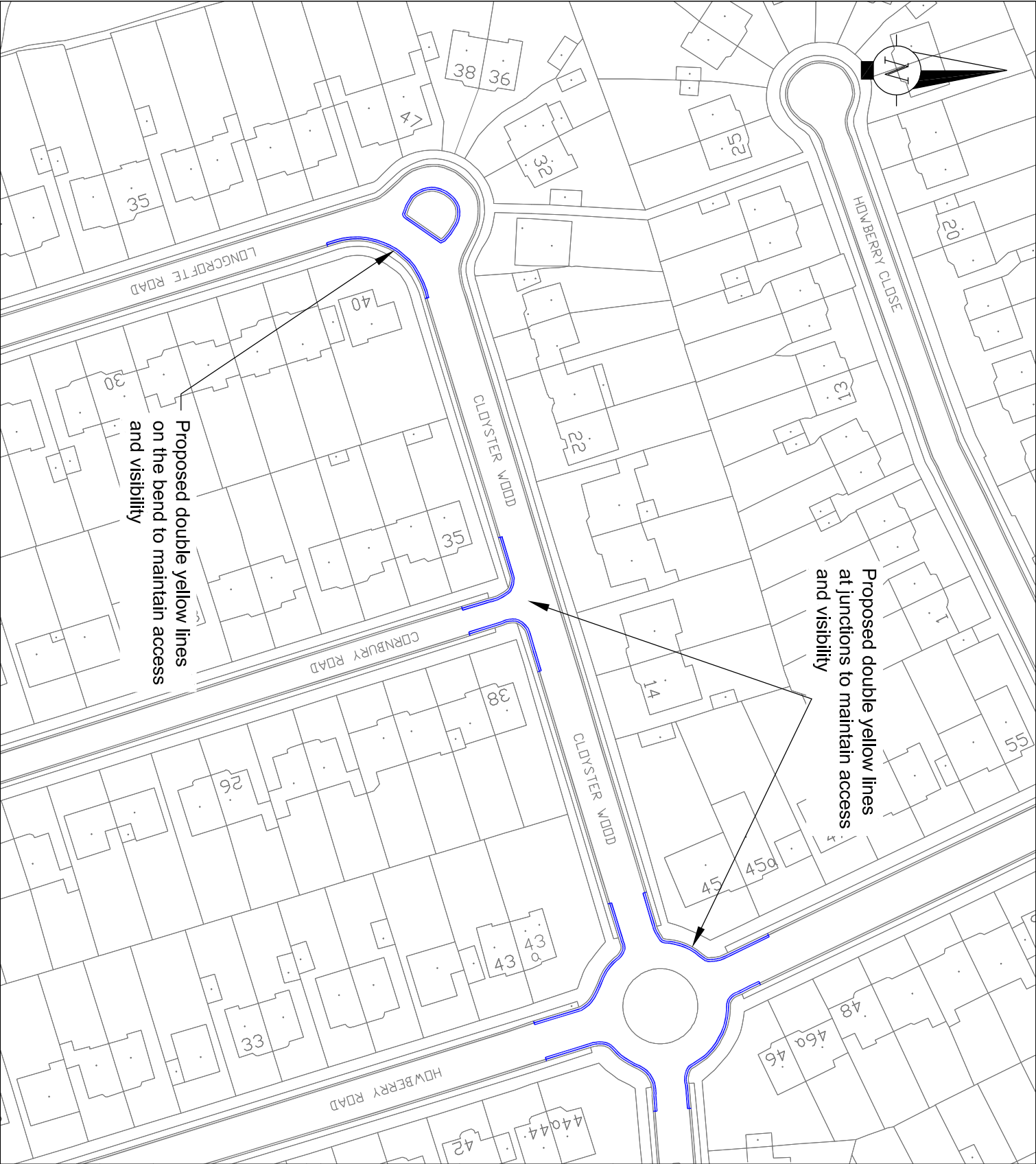
**Statutory Consultation Proposals**

Scale	Drawn	Checked
NTS	EH	PN
	Date	
	07/2012	

Drawing no  
**T-DWG-00005-A-5**

Autocad file

O:\TRAFFIC\P&STeam\CP\Canons Park\Drawings



**NOTES:**  
 Proposed Double Yellow Lines

This map is reproduced from or based upon any material with the permission of Ordnance Survey on behalf of the Controller of Her Majesty's Stationery Office. © Crown copyright. Unauthorised reproduction infringes Crown Copyright and may lead to prosecution or civil proceedings. London Borough of Harrow 100019206.

  
**Harrow**  
 COUNCIL  
 LONDON

**COMMUNITY & ENVIRONMENT**  
 TRANSPORTATION

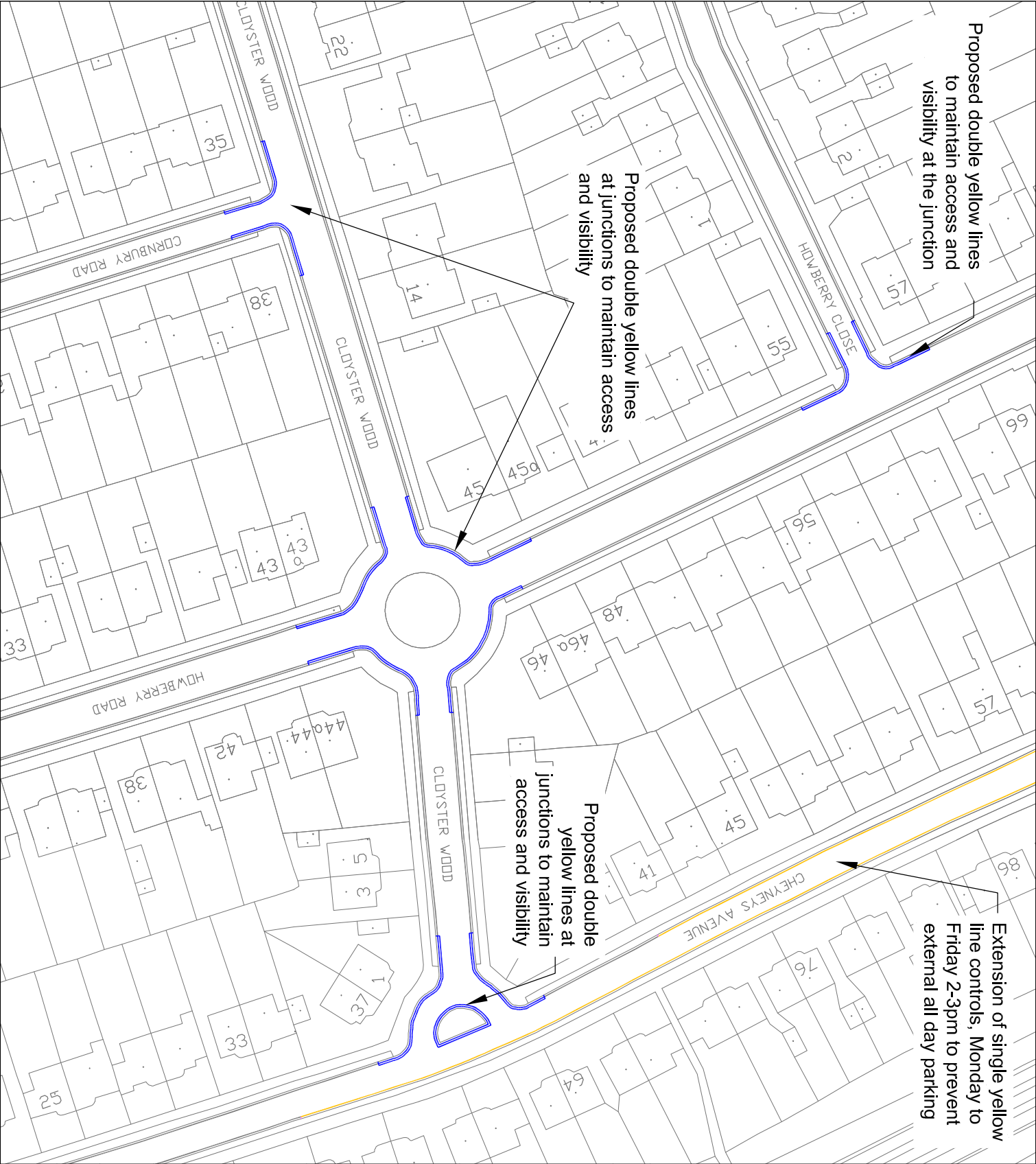
P.O. Box 39, Civic Centre,  
 Harrow, Middlesex, HA1 2XA  
 Tel: 020 8603 5611  
 Fax: 020 8420 9611

Designation	Details of Revision	Date	Sign
Project	Canons Park Station Parking Review		

**Statutory Consultation Proposals**

Scale	Drawn	Checked
NTS	EH	PN
	Date	
	07/2012	

Drawing no  
**I-DWG-00005-A-6**  
 Autocad file  
 O:\TRAFFIC\P&STeam\CP\Canons Park\Drawings





Proposed double yellow lines to maintain access and visibility at the junction

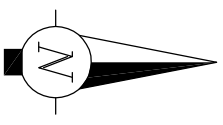
Proposed double yellow lines at junctions to maintain access and visibility

Proposed double yellow lines at junctions to maintain access and visibility

Extension of single yellow line controls, Monday to Friday 2-3pm to prevent external all day parking

**NOTES:**

-  Proposed Double Yellow Lines
-  Proposed Single Yellow Lines



This map is reproduced from or based upon any material with the permission of Ordnance Survey on behalf of the Controller of Her Majesty's Stationery Office. © Crown copyright. Unauthorised reproduction infringes Crown Copyright and may lead to prosecution or civil proceedings. London Borough of Harrow 100019206.

**Harrow**  
COUNCIL  
LONDON

**COMMUNITY & ENVIRONMENT  
TRANSPORTATION**

P.O. Box 39, Civic Centre,  
Harrow, Middlesex, HA1 2XA  
Tel: 020 8603 5611  
Fax: 020 8420 9611

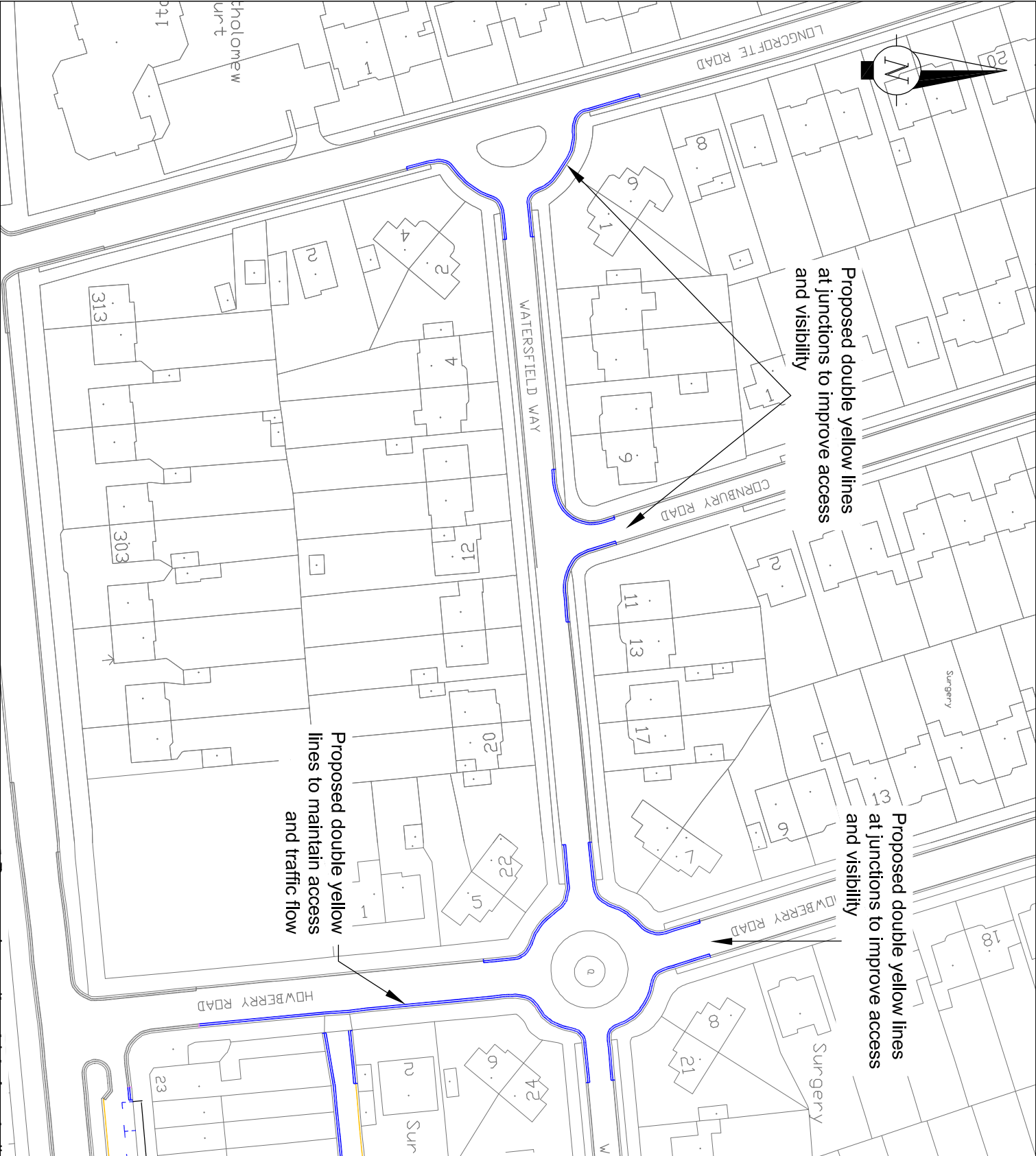
Designation	Details of Revision	Date	Sign
Project	<b>Canons Park Station Parking Review</b>		

**Statutory Consultation  
Proposals**

Scale	Drawn	Checked
NTS	EH	PN
	Date	
	07/2012	

Drawing no  
**T-DWG-00005-A-7**

Autocad file  
O:\TRAFFIC\P&STeam\CP\Canons Park\Drawings



- NOTES:**
- Proposed Double Yellow Lines
  - Proposed Single Yellow Lines

This map is reproduced from or based upon any material with the permission of Ordnance Survey on behalf of the Controller of Her Majesty's Stationery Office. (C) Crown copyright. Unauthorised reproduction infringes Crown Copyright and may lead to prosecution or civil proceedings. London Borough of Harrow 1000193026.

**Harrow**  
LONDON COUNCIL

**COMMUNITY & ENVIRONMENT  
TRANSPORTATION**

P.O. Box 39, Civic Centre,  
Harrow, Middlesex, HA1 2XA  
Tel: 020 8603 5611  
Fax: 020 8420 9611

Designation	Details of Revision	Date	Sign
Project:	Canons Park Station Parking Review		

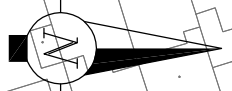
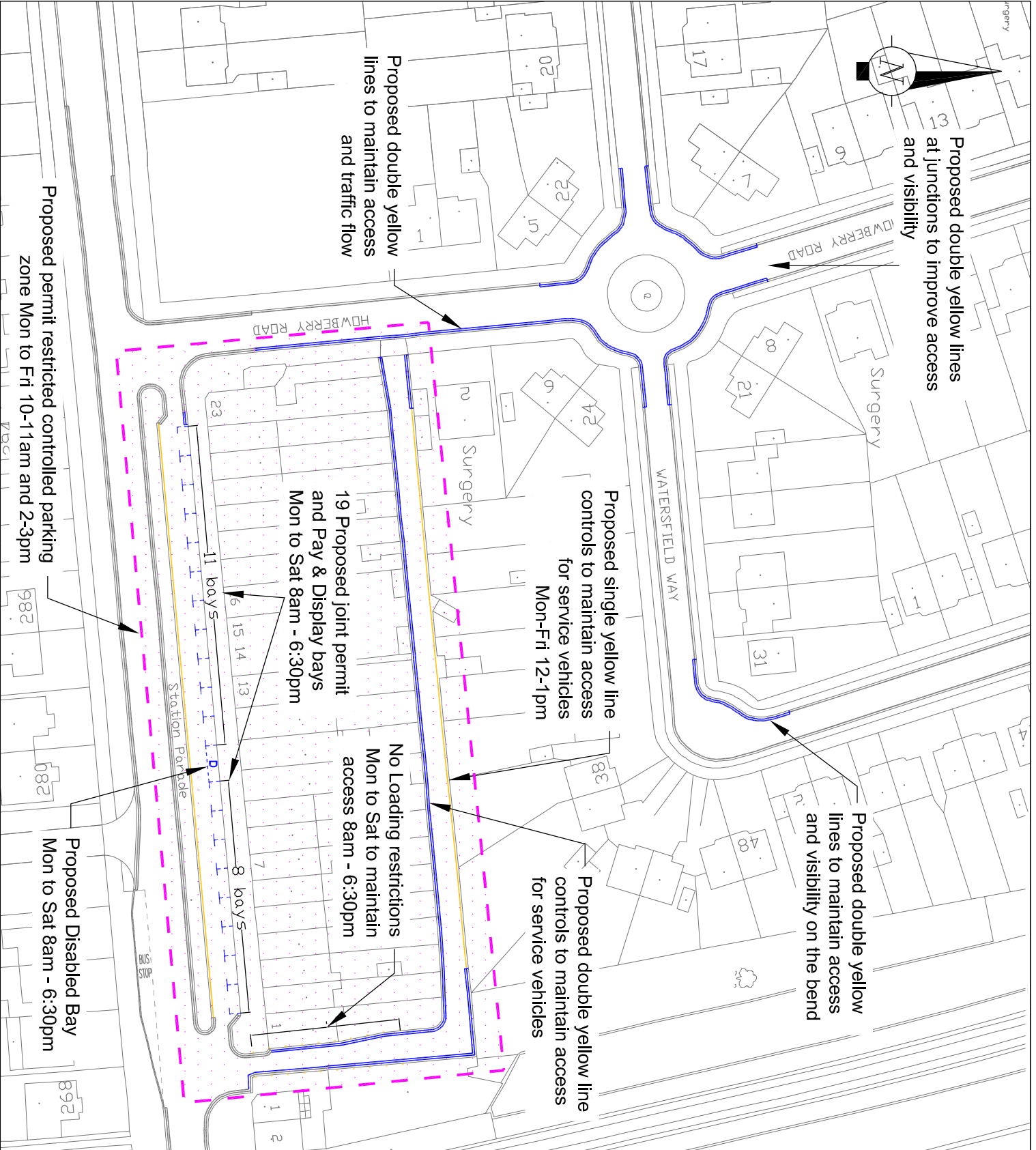
**Statutory Consultation  
Proposals**

Scale	Drawn	Checked
NTS	EH	PN
	Date	
	07/2012	

Drawing no  
**T-DWG-00005-A-8**

Autocad file  
O:\TRAFFIC\P&STeam\CP\Canons Park\Drawings





Proposed double yellow lines at junctions to improve access and visibility

Proposed double yellow lines to maintain access and traffic flow

Proposed single yellow line controls to maintain access for service vehicles Mon-Fri 12-1pm

Proposed double yellow lines to maintain access and visibility on the bend

19 Proposed joint permit and Pay & Display bays Mon to Sat 8am - 6:30pm

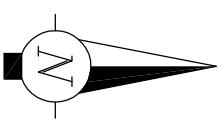
No Loading restrictions Mon to Sat to maintain access 8am - 6:30pm

Proposed double yellow line controls to maintain access for service vehicles

Proposed permit restricted controlled parking zone Mon to Fri 10-11am and 2-3pm

Proposed Disabled Bay Mon to Sat 8am - 6:30pm

- NOTES:**
- Proposed Double Yellow Lines
  - Proposed Single Yellow Lines



This map is reproduced from or based upon any material with the permission of Ordnance Survey on behalf of the Controller of Her Majesty's Stationery Office. © Crown copyright. Unauthorised reproduction infringes Crown Copyright and may lead to prosecution or civil proceedings. London Borough of Harrow 100019206.

**Harrow**  
LONDON COUNCIL

COMMUNITY & ENVIRONMENT  
TRANSPORTATION

P.O. Box 39, Civic Centre,  
Harrow, Middlesex, HA1 2XA  
Tel: 020 8603 5611  
Fax: 020 8420 9611

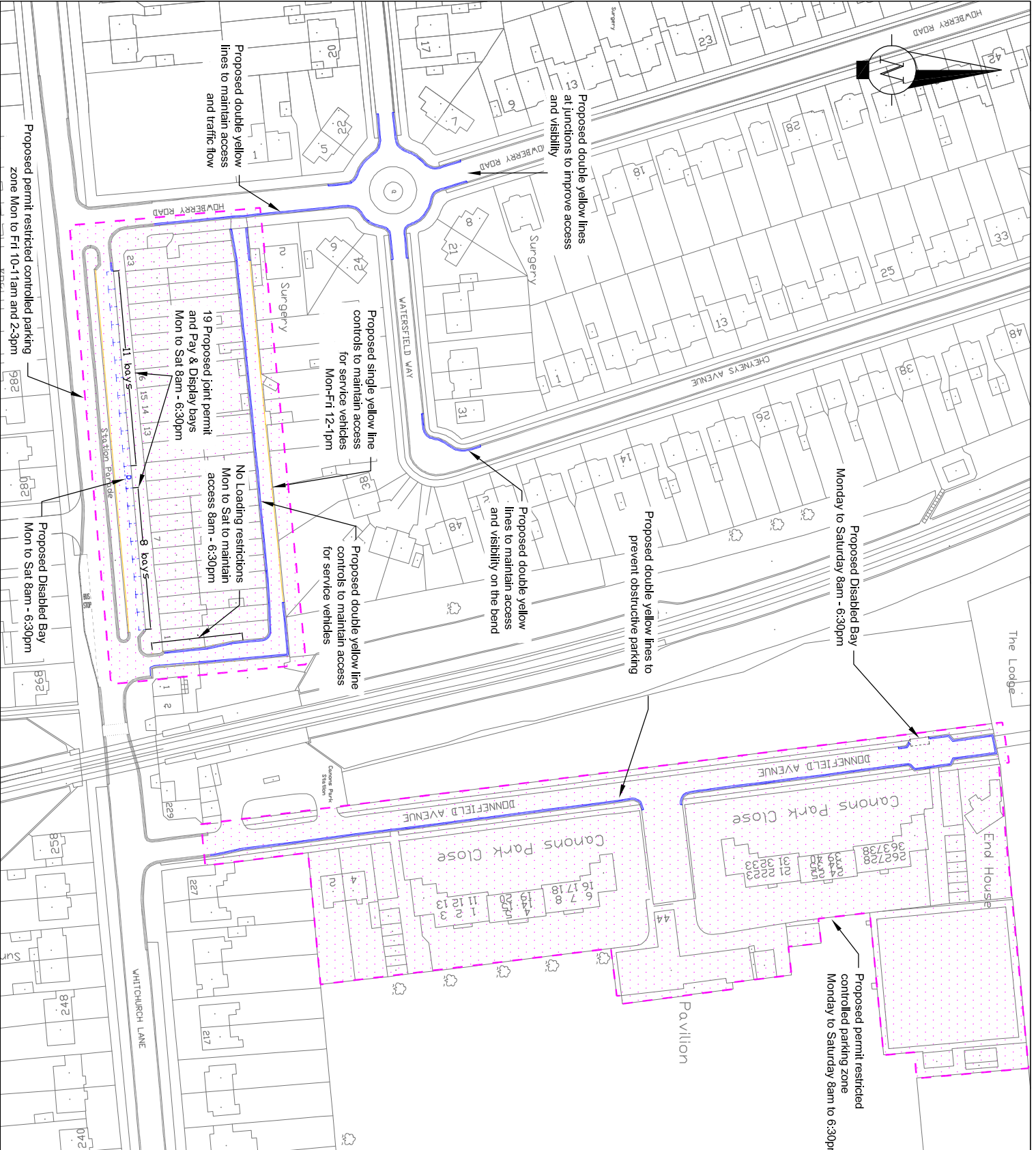
Designation/Details of Revision	Date	Sign
Canons Park Station Parking Review		

**Statutory Consultation  
Proposals**

Scale	Drawn	EH	Checked	PN
NTS	Date	07/2012		

Drawing no  
**T-DWG-00005-A-9**

Autocad file  
O:\TRAFFIC\P&STeam\CP\Canons Park\Drawings



- NOTES:**
- Proposed Double Yellow Lines
  - Proposed Single Yellow Lines

This map is reproduced from or based upon any material with the permission of Ordnance Survey on behalf of the Controller of Her Majesty's Stationery Office. (C) Crown copyright. Unauthorised reproduction infringes Crown Copyright and may lead to prosecution or civil proceedings. London Borough of Harrow 100019306.

**Harrow**  
LONDON COUNCIL

**COMMUNITY & ENVIRONMENT  
TRANSPORTATION**

P.O. Box 39, Civic Centre,  
Harrow, Middlesex, HA1 2XA  
Tel: 020 8863 5611  
Fax: 020 8420 9611

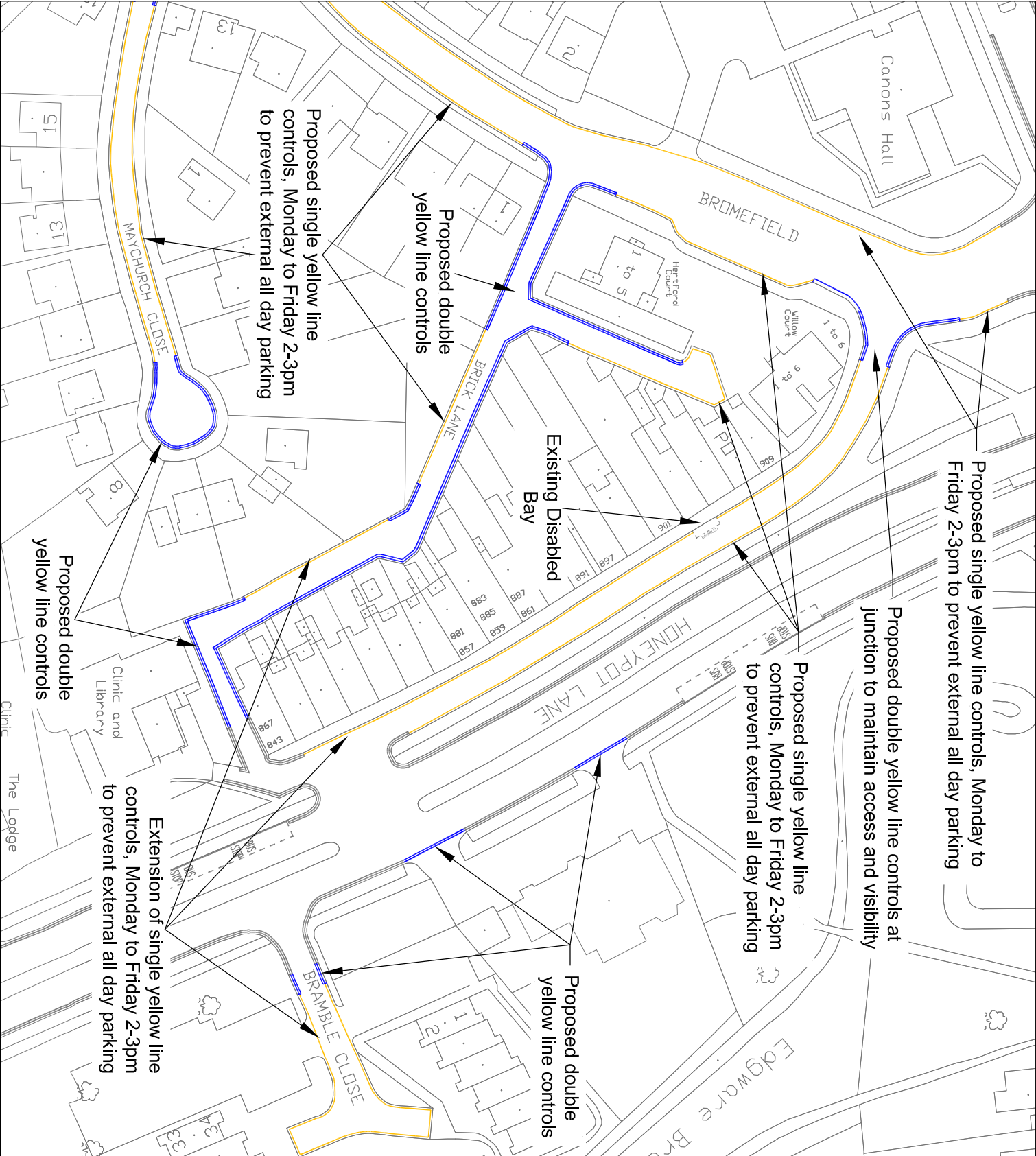
Designation	Details of Revision	Date	Sign
Project:	<b>Canons Park Station Parking Review</b>		

**Statutory Consultation  
Proposals**

Scale	Drawn	EH	Checked
NTS			PN
	Date	07/2012	

Drawing no  
**I-DWG-00005-A-10**

Autocad file  
O:\TRAFFIC\P&STeam\CP\Canons Park\Drawings



Proposed single yellow line controls, Monday to Friday 2-3pm to prevent external all day parking

Proposed double yellow line controls at junction to maintain access and visibility

Proposed single yellow line controls, Monday to Friday 2-3pm to prevent external all day parking

Proposed double yellow line controls



Proposed double yellow line controls

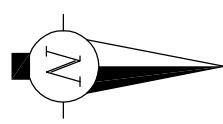
Proposed single yellow line controls, Monday to Friday 2-3pm to prevent external all day parking

Proposed double yellow line controls

Extension of single yellow line controls, Monday to Friday 2-3pm to prevent external all day parking

**NOTES:**

-  Proposed Double Yellow Lines
-  Proposed Single Yellow Lines



This map is reproduced from or based upon any material with the permission of Ordnance Survey on behalf of the Controller of Her Majesty's Stationery Office. © Crown copyright. Unauthorised reproduction infringes Crown Copyright and may lead to prosecution or civil proceedings. London Borough of Harrow 1000193026.



**Harrow COUNCIL**  
LONDON

**COMMUNITY & ENVIRONMENT**  
TRANSPORTATION

P.O. Box 39, Civic Centre,  
Harrow, Middlesex, HA1 2XA  
Tel: 020 8603 5611  
Fax: 020 8420 9611

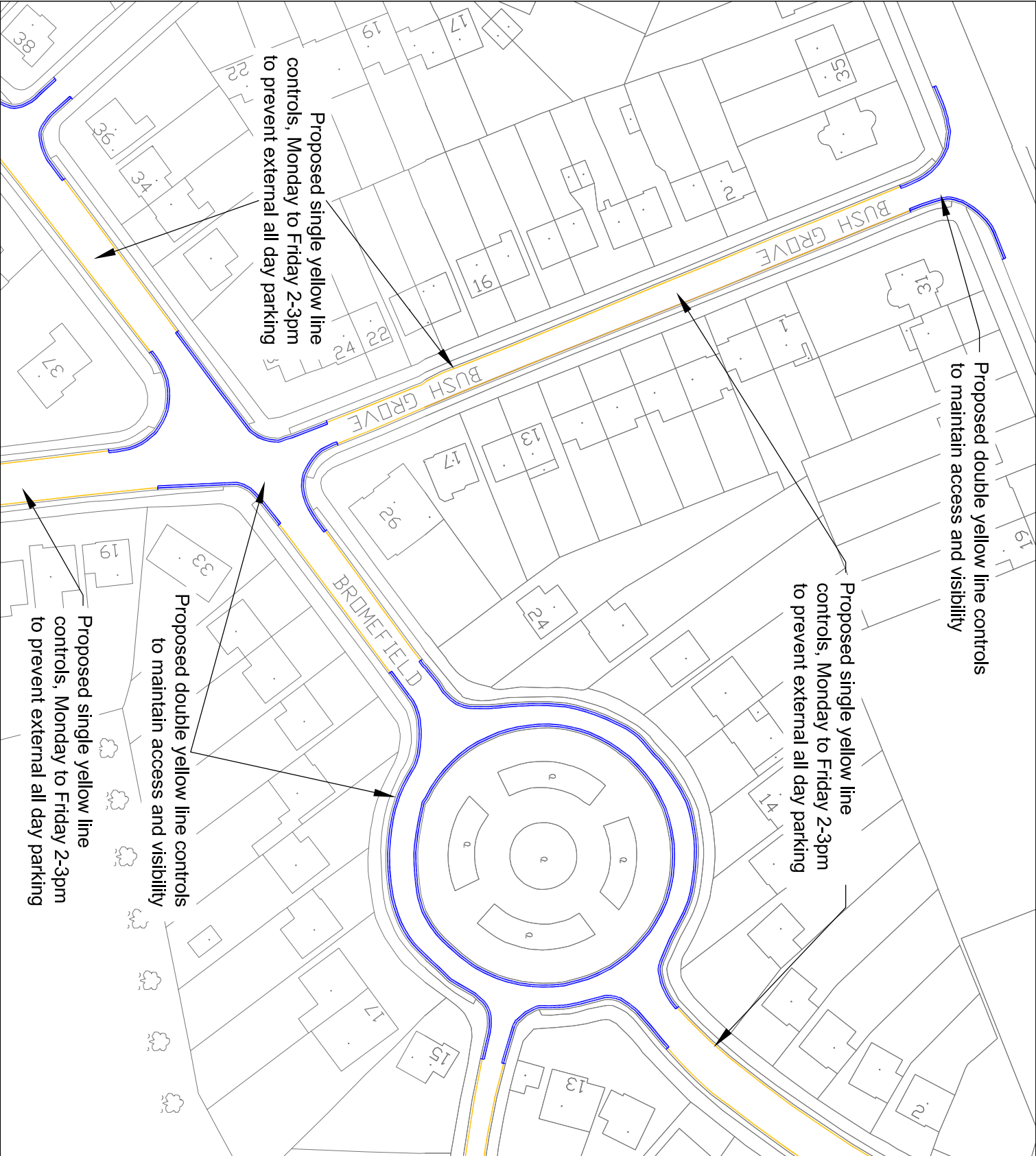
Designation/Details of Revision	Date	Sign
Project:		
<b>Canons Park Station Parking Review</b>		

**Statutory Consultation  
Proposals**

Scale	Drawn	Checked
NTS	EH	PN
	Date	
	07/2012	

Drawing no  
**I-DWG-00005-A-11**

Autocad file  
O:\TRAFFIC\P&STeam\CP\Canons Park\Drawings



Proposed double yellow line controls to maintain access and visibility



Proposed single yellow line controls, Monday to Friday 2-3pm to prevent external all day parking

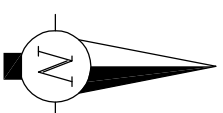
Proposed single yellow line controls, Monday to Friday 2-3pm to prevent external all day parking

Proposed double yellow line controls to maintain access and visibility

Proposed single yellow line controls, Monday to Friday 2-3pm to prevent external all day parking

**NOTES:**

-  Proposed Double Yellow Lines
-  Proposed Single Yellow Lines



This map is reproduced from or based upon any material with the permission of Ordnance Survey on behalf of the Controller of Her Majesty's Stationery Office. © Crown copyright. Unauthorised reproduction infringes Crown Copyright and may lead to prosecution or civil proceedings. London Borough of Harrow 1000193026.

**Harrow**  
COUNCIL  
LONDON

**COMMUNITY & ENVIRONMENT  
TRANSPORTATION**

P.O. Box 39, Civic Centre,  
Harrow, Middlesex, HA1 2XA  
Tel: 020 8603 5611  
Fax: 020 8420 9611

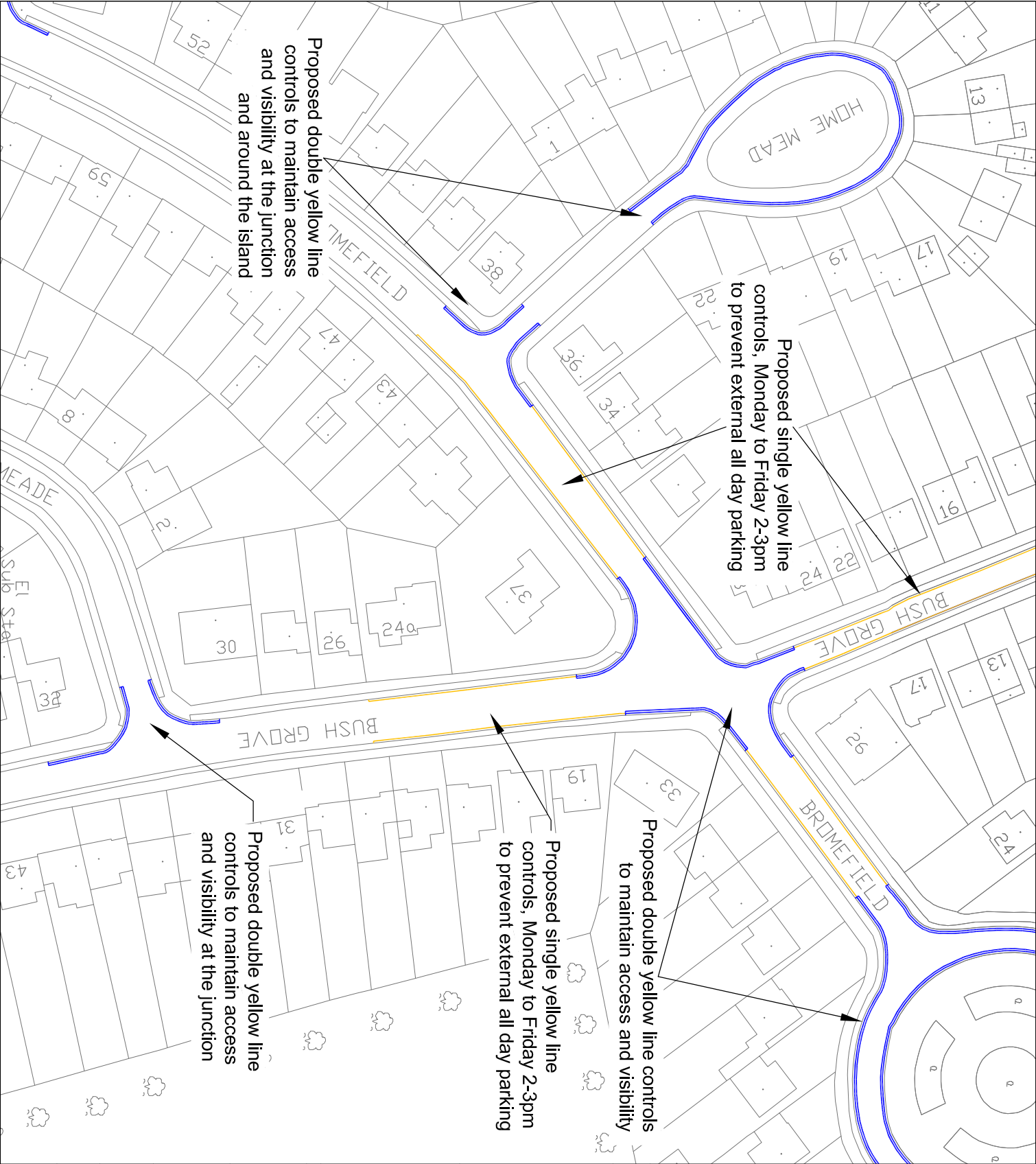
Designation	Details of Revision	Date	Sign
Project:	<b>Canons Park Station Parking Review</b>		

**Statutory Consultation  
Proposals**

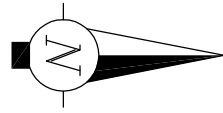
Scale	Drawn	Checked
NTS	EH	PN
	Date	
	07/2012	

Drawing no  
**I-DWG-00005-A-12**

Autocad file  
O:\TRAFFIC\P&STeam\CP\Canons Park\Drawings



- NOTES:**
- Proposed Double Yellow Lines
  - Proposed Single Yellow Lines



This map is reproduced from or based upon any material with the permission of Ordnance Survey on behalf of the Controller of Her Majesty's Stationery Office. © Crown copyright. Unauthorised reproduction infringes Crown Copyright and may lead to prosecution or civil proceedings. London Borough of Harrow 1000193026.

**Harrow**  
COUNCIL  
LONDON

**COMMUNITY & ENVIRONMENT  
TRANSPORTATION**

P.O. Box 39, Civic Centre,  
Harrow, Middlesex, HA1 2XA  
Tel: 020 8603 5611  
Fax: 020 8420 9611

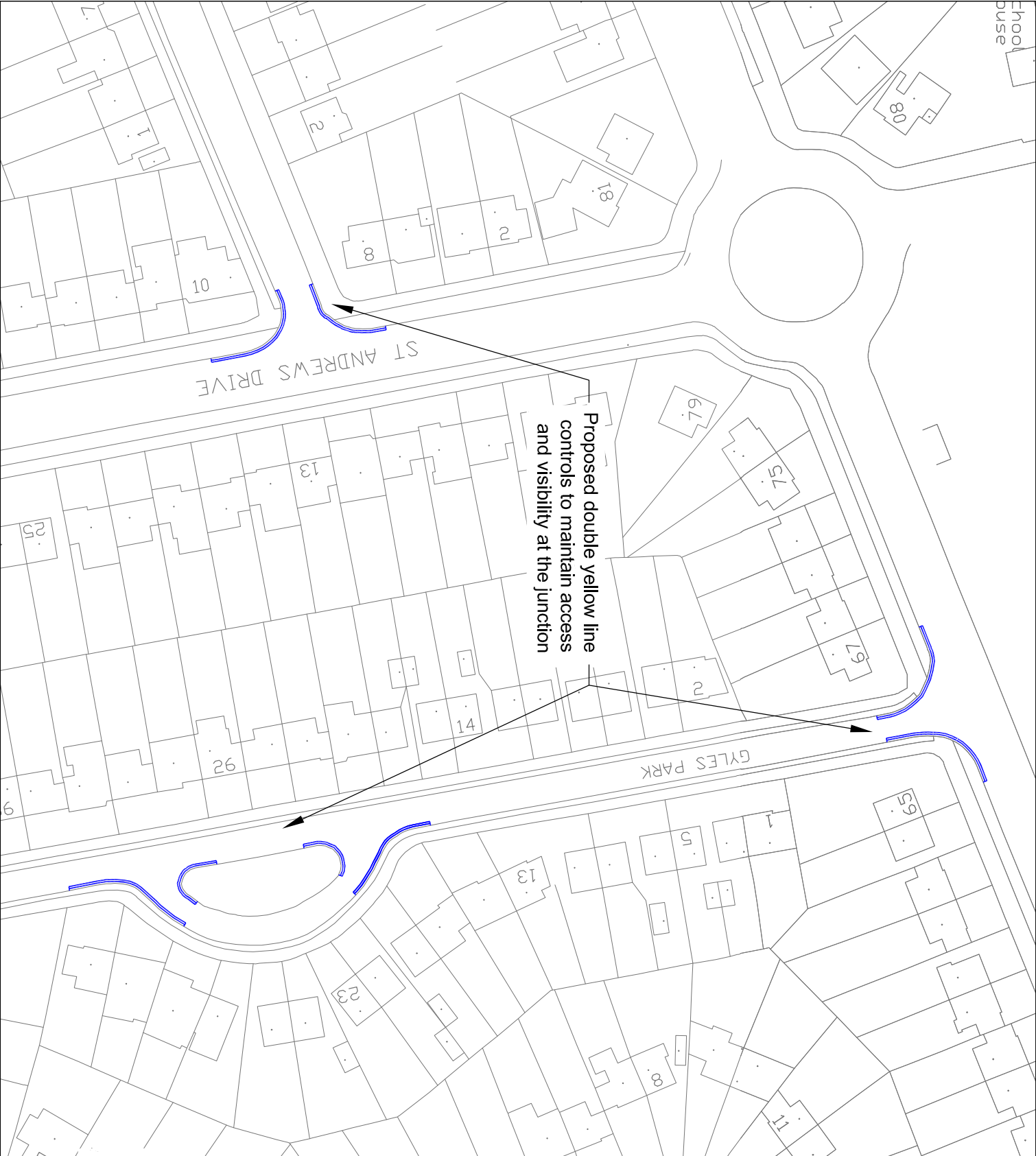
Designation	Details of Revision	Date	Sign
Project:	<b>Canons Park Station Parking Review</b>		

**Statutory Consultation  
Proposals**

Scale	Drawn	EH	Checked	PN
NTS	Date	07/2012		

Drawing no  
**T-DWG-00005-A-13**

Autocad file  
O:\TRAFFIC\P&STeam\CP\Canons Park\Drawings



chool  
house

80

18

2

8

10

ST ANDREWS DRIVE

Proposed double yellow line  
controls to maintain access  
and visibility at the junction

79

75

79

2

GYLES PARK

92

14

25

9

59

5

1



13

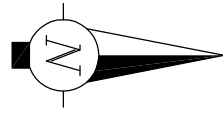
23

8

11

**NOTES:**

-  Proposed Double Yellow Lines
-  Proposed Single Yellow Lines



This map is reproduced from or based upon any material with the permission of Ordnance Survey on behalf of the Controller of Her Majesty's Stationery Office. © Crown copyright. Unauthorised reproduction infringes Crown Copyright and may lead to prosecution or civil proceedings. London Borough of Harrow 100019206.

**Harrow**  
COUNCIL  
LONDON

**COMMUNITY & ENVIRONMENT  
TRANSPORTATION**

P.O. Box 39, Civic Centre,  
Harrow, Middlesex, HA1 2XA  
Tel: 020 8603 5611  
Fax: 020 8420 5611

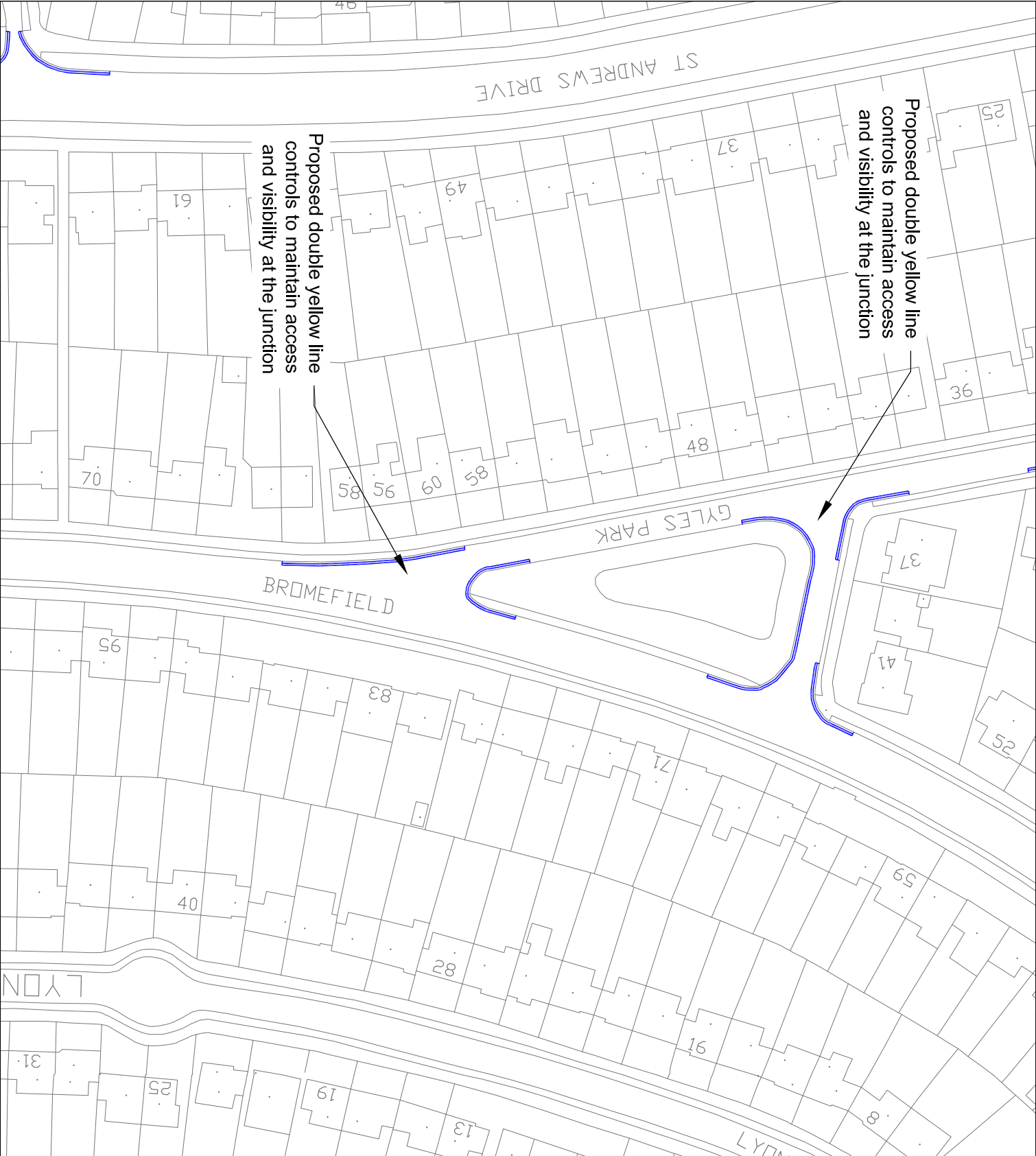
Designation/Details of Revision	Date	Sign

**Project:** Canons Park Station Parking Review

**Title:** Statutory Consultation Proposals

Scale	Drawn	Checked
NTS	EH	PN
	Date 07/2012	

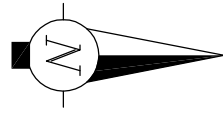
**Drawing no:** T-DWG-00005-A-14  
Autocad file  
O:\TRAFFIC\P&S\Team\CP\Canons Park\Drawings



Proposed double yellow line controls to maintain access and visibility at the junction

Proposed double yellow line controls to maintain access and visibility at the junction

- NOTES:**
-  Proposed Double Yellow Lines
  -  Proposed Single Yellow Lines



This map is reproduced from or based upon any material with the permission of Ordnance Survey on behalf of the Controller of Her Majesty's Stationery Office. © Crown copyright. Unauthorised reproduction infringes Crown Copyright and may lead to prosecution or civil proceedings. London Borough of Harrow 100019206.

**Harrow**  
COUNCIL  
LONDON

**COMMUNITY & ENVIRONMENT  
TRANSPORTATION**

P.O. Box 39, Civic Centre,  
Harrow, Middlesex, HA1 2XA  
Tel: 020 8603 5611  
Fax: 020 8420 9611

Designation	Details of Revision	Date	Sign
Project			

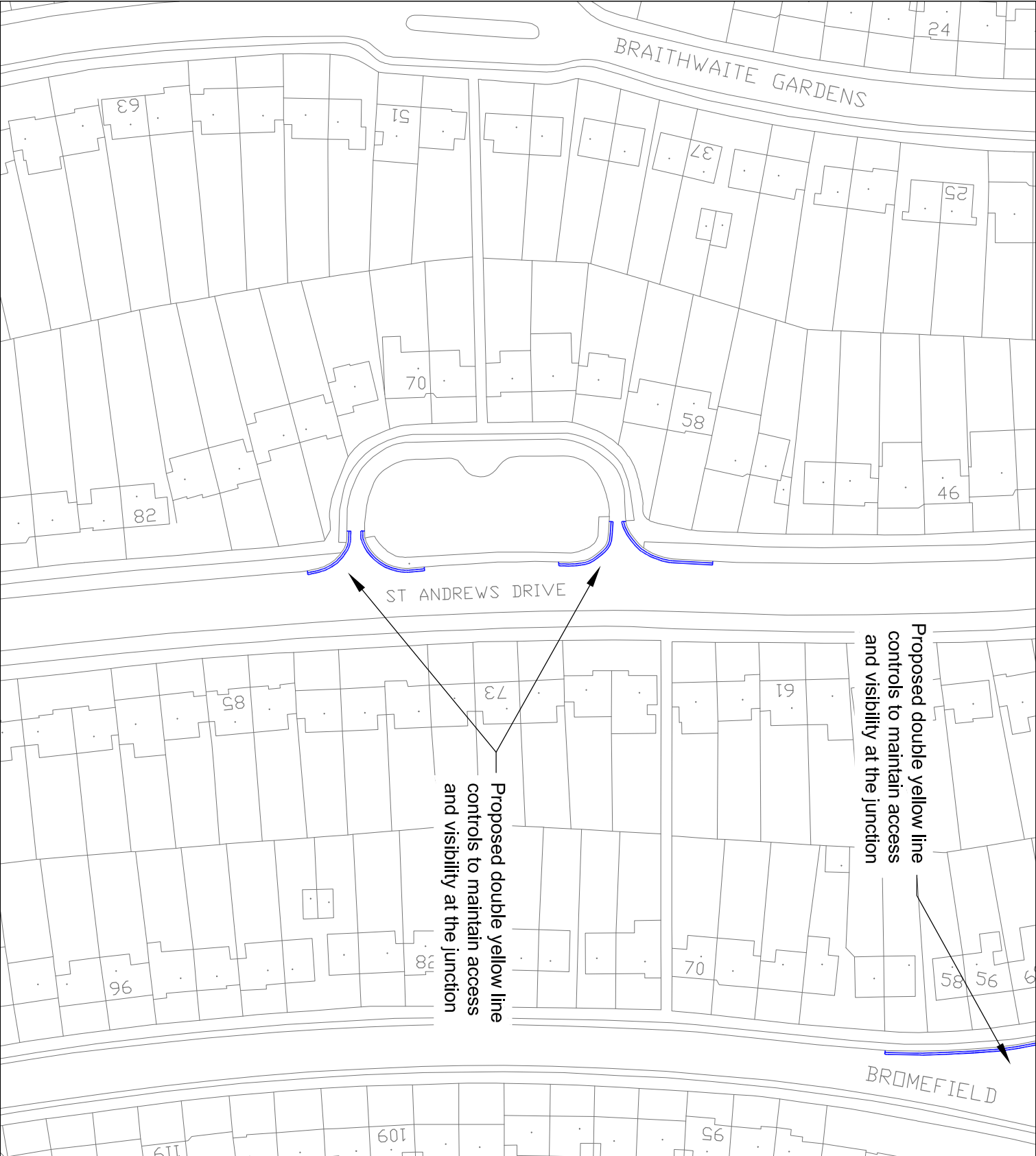
**Canons Park Station  
Parking Review**

**Statutory Consultation  
Proposals**

Scale	Drawn	Checked
NTS	EH	PN
	Date	
	07/2012	

Drawing no  
**T-DWG-00005-A-15**

Autocad file  
O:\TRAFFIC\P&STeam\CP\Canons Park\Drawings





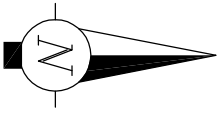
Proposed double yellow line controls to maintain access and visibility at the junction

Proposed double yellow line controls to maintain access and visibility at the junction

BROMEFIELD

**NOTES:**

-  Proposed Double Yellow Lines
-  Proposed Single Yellow Lines



This map is reproduced from or based upon any material with the permission of Ordnance Survey on behalf of the Controller of Her Majesty's Stationery Office. (C) Crown copyright. Unauthorised reproduction infringes Crown Copyright and may lead to prosecution or civil proceedings. London Borough of Harrow 100019206.

**Harrow**  
COUNCIL  
LONDON

**COMMUNITY & ENVIRONMENT  
TRANSPORTATION**

P.O. Box 39, Civic Centre,  
Harlow, Middlesex, HA1 2XA  
Tel: 020 8803 5611  
Fax: 020 8420 9611

Designation/Details of Revision	Date	Sign
-----	-/-	---
<p><b>Canons Park Station Parking Review</b></p>		

**Statutory Consultation Proposals**

**Canons Park Station Parking Review**

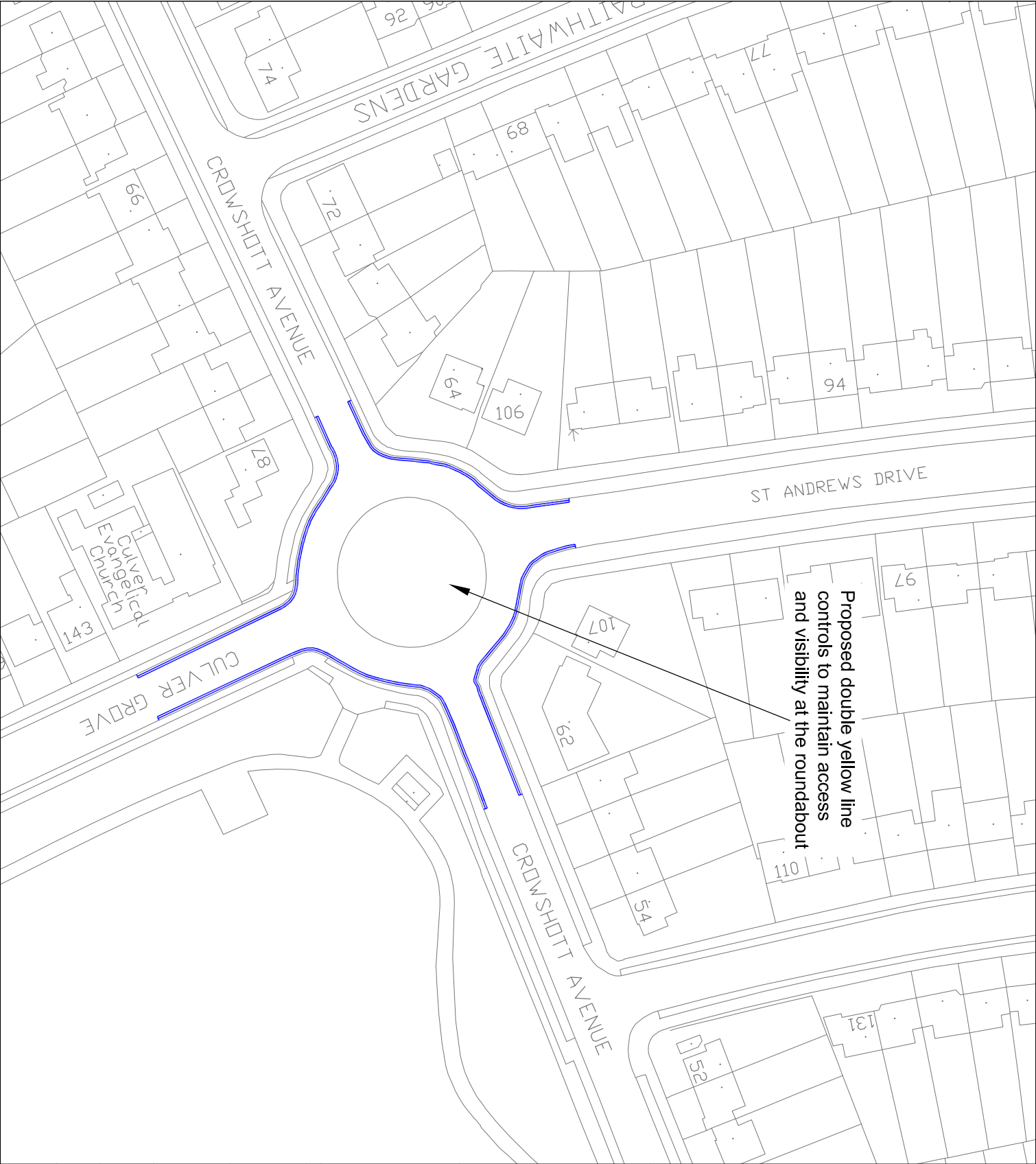
**Scale**  
NTS

Drawn EH	Checked PN	
Date 07/2012		



Drawing no  
**T-DWG-00005-A-16**

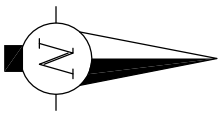
Autocad file  
O:\TRAFFIC\P&STeam\CP\Canons Park\Drawings





**NOTES:**

-  Proposed Double Yellow Lines
-  Proposed Single Yellow Lines



This map is reproduced from or based upon any material with the permission of Ordnance Survey on behalf of the Controller of Her Majesty's Stationery Office. (C) Crown copyright. Unauthorised reproduction infringes Crown Copyright and may lead to prosecution or civil proceedings. London Borough of Harrow 100019206.



**Harrow COUNCIL**  
LONDON

**COMMUNITY & ENVIRONMENT  
TRANSPORTATION**

P.O. Box 39, Civic Centre,  
Harrow, Middlesex, HA1 2XA  
Tel: 020 8603 5611  
Fax: 020 8420 9611

Designation	Details of Revision	Date	Sign
Project			

**Canons Park Station  
Parking Review**

**Statutory Consultation  
Proposals**



Scale	Drawn	Checked
NTS	EH	PN
	Date	
	07/2012	

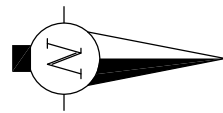
Drawing no  
**T-DWG-00005-A-17**

Autocad file  
O:\TRAFFIC\P&STeam\CP\Canons Park\Drawings



**NOTES:**

-  Proposed Double Yellow Lines
-  Proposed Single Yellow Lines



This map is reproduced from or based upon any material with the permission of Ordnance Survey on behalf of the Controller of Her Majesty's Stationery Office. (C) Crown copyright. Unauthorised reproduction infringes Crown Copyright and may lead to prosecution or civil proceedings. London Borough of Harrow 100019206.



**Harrow**  
COUNCIL  
LONDON

**COMMUNITY & ENVIRONMENT  
TRANSPORTATION**

P.O. Box 39, Civic Centre,  
Harrow, Middlesex, HA1 2XA  
Tel: 020 8603 5611  
Fax: 020 8420 9611

Designation/Details of Revision	Date	Sign

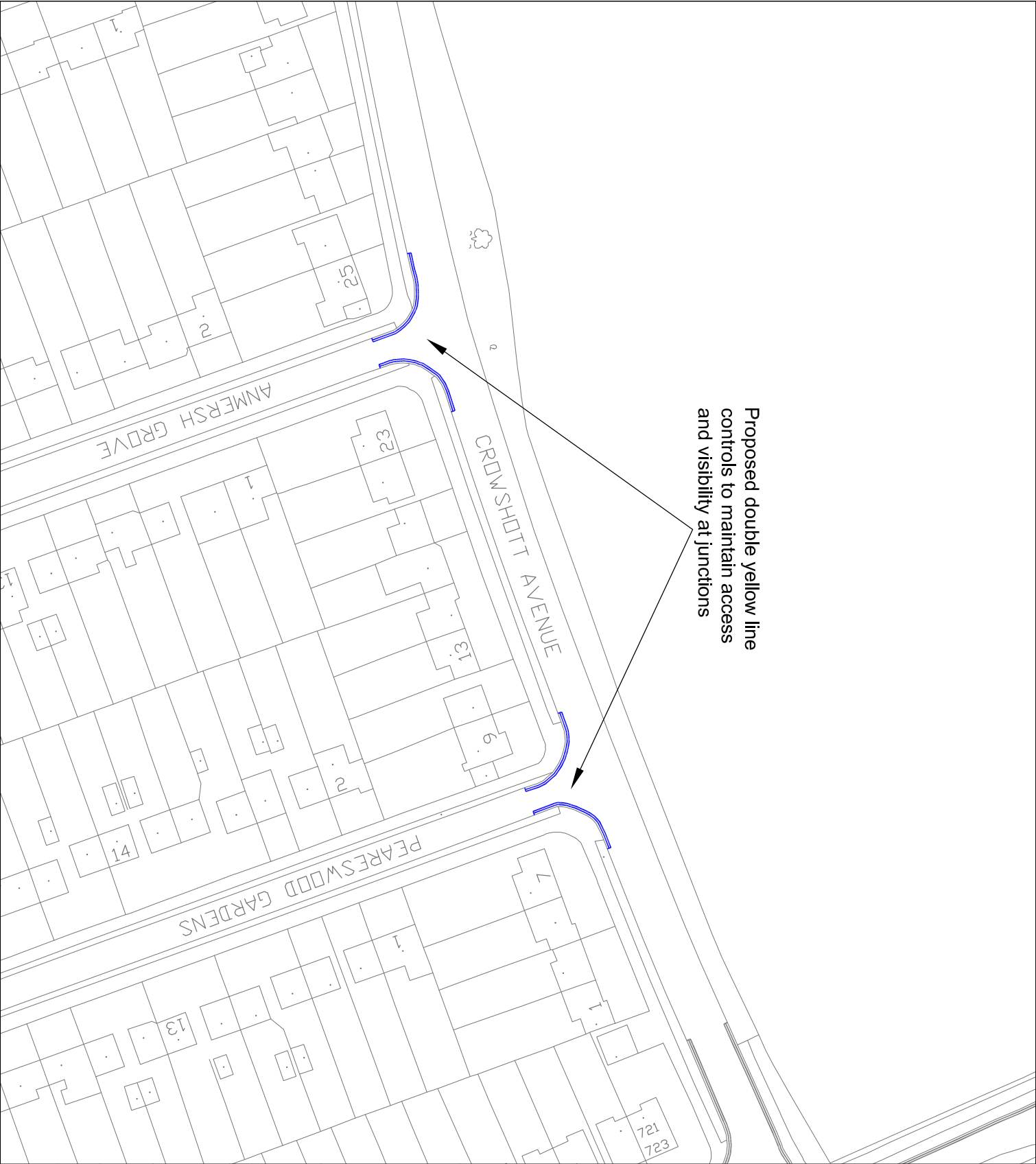
**Project:**  
Canons Park Station  
Parking Review

**Title:**  
Statutory Consultation  
Proposals

Scale	Drawn	Checked
NTS	EH	PN
	Date	
	07/2012	



**Drawing no**  
T-DWG-00005-A-18

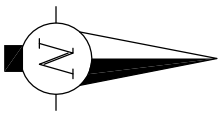
**Autocad file**  
O:\TRAFFIC\P&S\Team\CP\Canons Park\Drawings



Proposed double yellow line controls to maintain access and visibility at junctions

**NOTES:**

-  Proposed Double Yellow Lines
-  Proposed Single Yellow Lines



This map is reproduced from or based upon any material with the permission of Ordnance Survey on behalf of the Controller of Her Majesty's Stationery Office. (C) Crown copyright. Unauthorised reproduction infringes Crown Copyright and may lead to prosecution or civil proceedings. London Borough of Harrow 1000193026.



**Harrow**  
LONDON

**COMMUNITY & ENVIRONMENT  
TRANSPORTATION**

P.O. Box 39, Civic Centre,  
Harrow, Middlesex, HA1 2XA  
Tel: 020 8603 5611  
Fax: 020 8420 5611

Designation	Details of Revision	Date	Sign
Project	Canons Park Station Parking Review		

**Statutory Consultation  
Proposals**

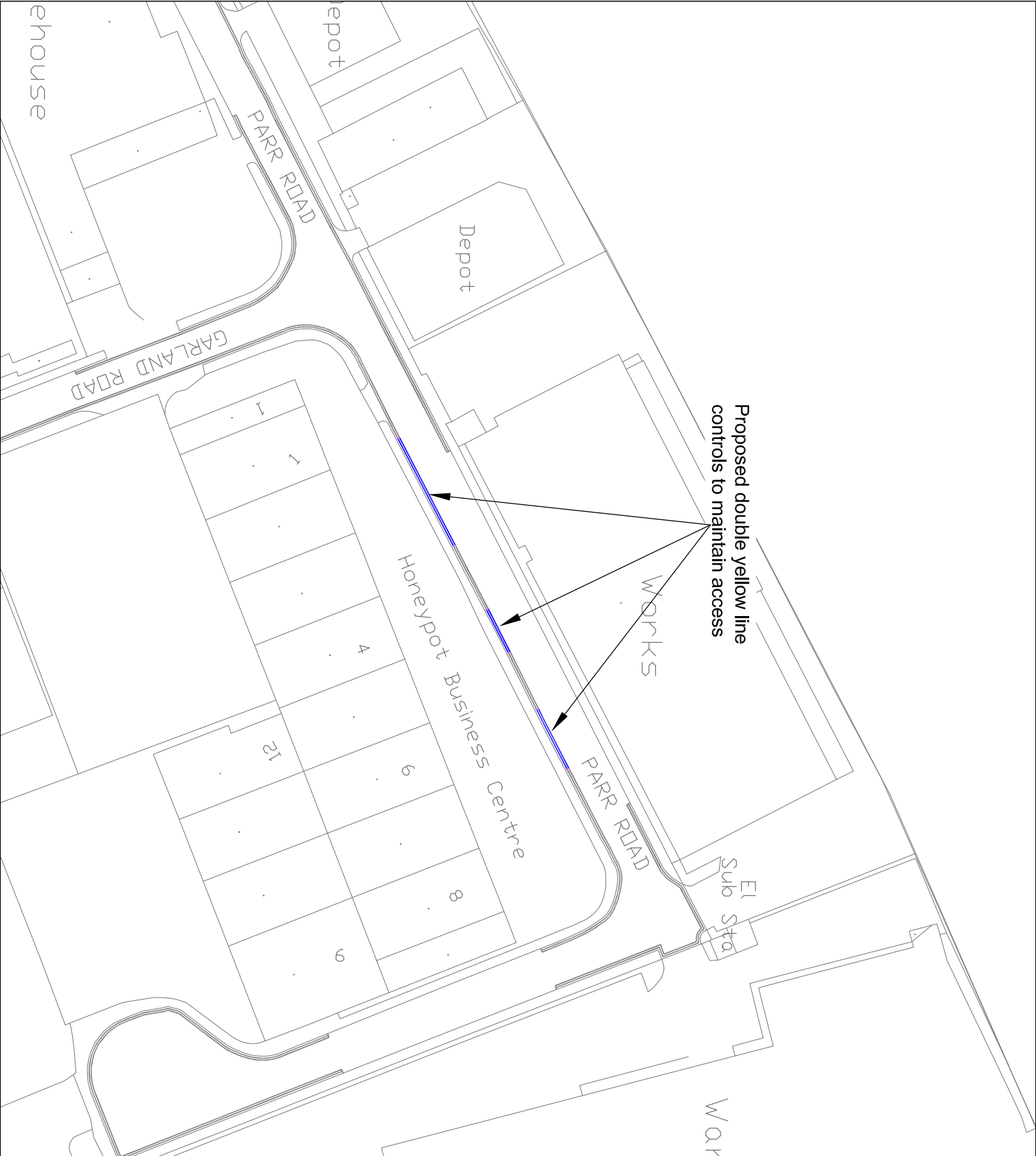
Title

Scale **NTS**



Drawn	EH	Checked	PN
Date	07/2012		

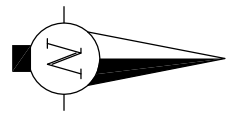
Drawing no **I-DWG-00005-A-19**

Autocad file  
O:\TRAFFIC\P&S\Team\CP\Canons Park\Drawings



**NOTES:**

-  Proposed Double Yellow Lines
-  Proposed Single Yellow Lines



This map is reproduced from or based upon any material with the permission of Ordnance Survey on behalf of the Controller of Her Majesty's Stationery Office. (C) Crown copyright. Unauthorised reproduction infringes Crown Copyright and may lead to prosecution or civil proceedings. London Borough of Harrow 1000193026.

**Harrow**  
COUNCIL  
LONDON

**COMMUNITY & ENVIRONMENT  
TRANSPORTATION**

P.O. Box 39, Civic Centre,  
Harrow, Middlesex, HA1 2XA  
Tel: 020 8603 5611  
Fax: 020 8420 5611

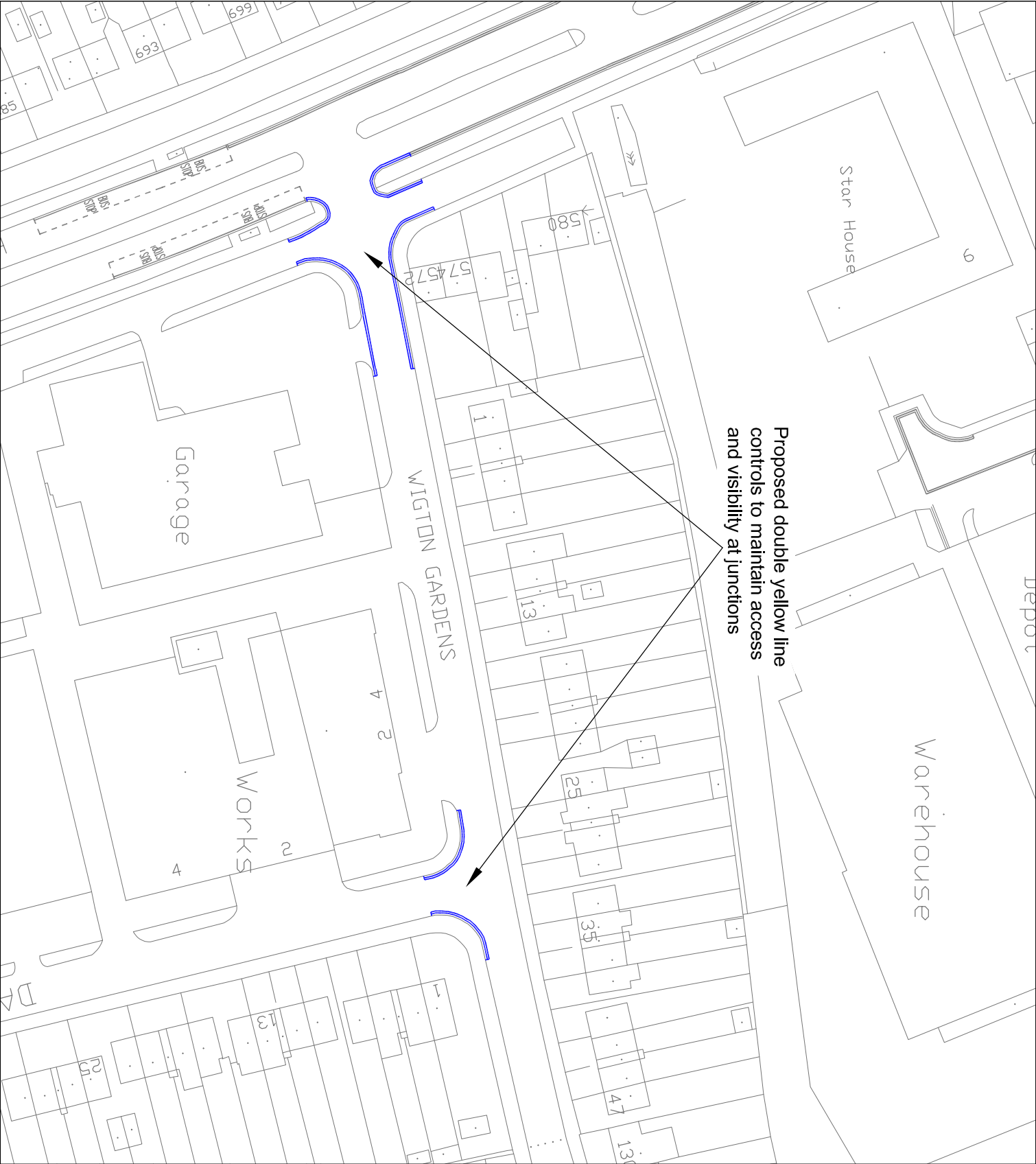
Designation/Details of Revision	Date	Sign
Project		
<b>Canons Park Station Parking Review</b>		

**Statutory Consultation  
Proposals**

Scale	Drawn	Checked
NTS	EH	PN
	Date	
	07/2012	



Drawing no  
**I-DWG-00005-A-20**

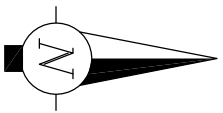
Autocad file  
O:\TRAFFIC\P&STeam\CP\Canons Park\Drawings



Proposed double yellow line controls to maintain access and visibility at junctions

**NOTES:**

-  Proposed Double Yellow Lines
-  Proposed Single Yellow Lines



This map is reproduced from or based upon any material with the permission of Ordnance Survey on behalf of the Controller of Her Majesty's Stationery Office. © Crown copyright. Unauthorised reproduction infringes Crown Copyright and may lead to prosecution or civil proceedings. London Borough of Harrow 1000190206.



**Harrow**  
COUNCIL  
LONDON

**COMMUNITY & ENVIRONMENT  
TRANSPORTATION**

P.O. Box 39, Civic Centre,  
Harrow, Middlesex, HA1 2XA  
Tel: 020 8603 5611  
Fax: 020 8420 5611

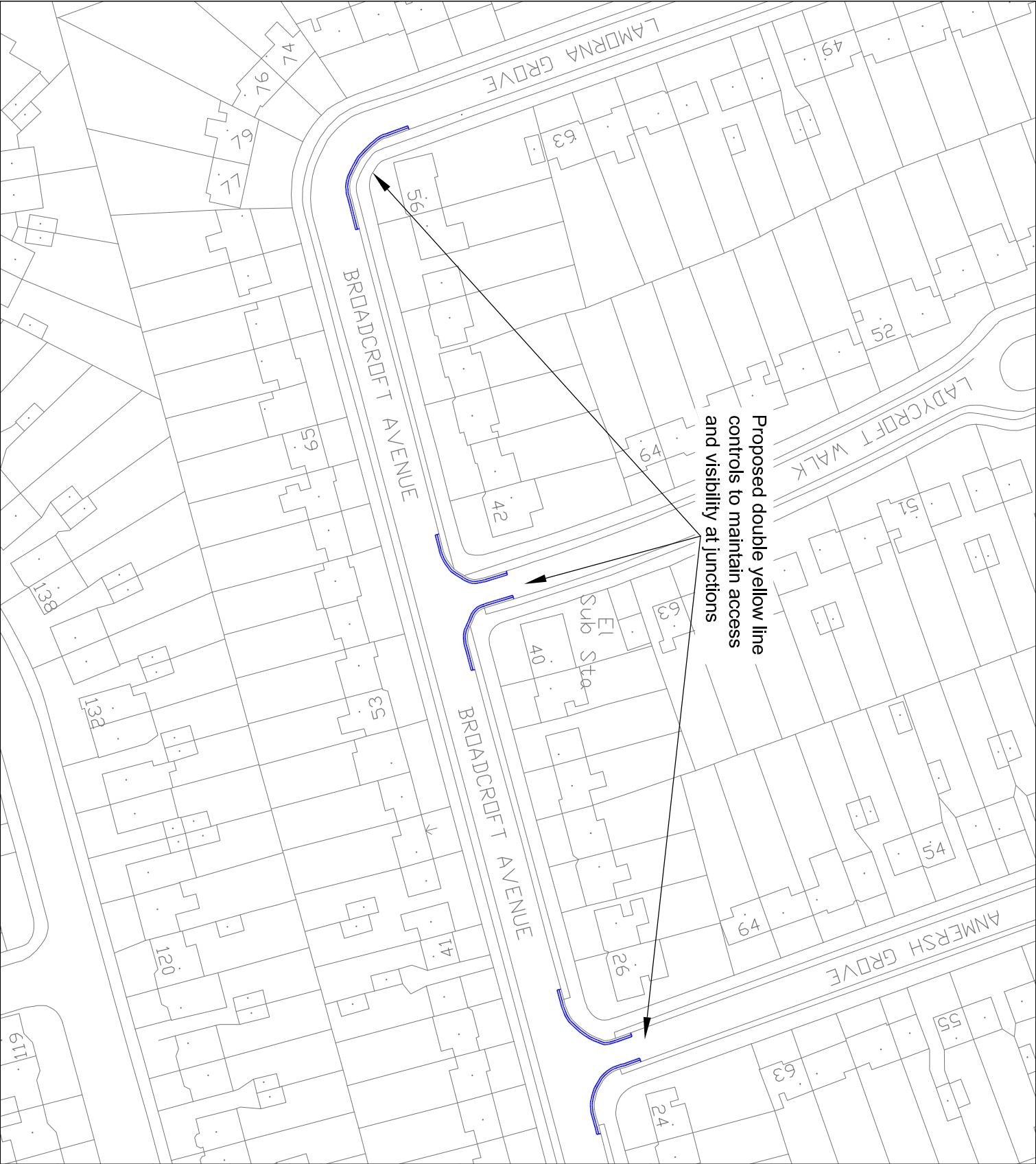
Designation/Details of Revision	Date	Sign
-----	-/-/-	---
<p><b>Canons Park Station Parking Review</b></p>		

**Statutory Consultation  
Proposals**



Scale	Drawn	Checked
NTS	EH	PN
	Date	
	07/2012	

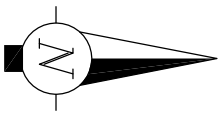
Drawing no  
**T-DWG-00005-A-21**

Autocad file  
O:\TRAFFIC\P&STeam\CP\Canons Park\Drawings



**NOTES:**

-  Proposed Double Yellow Lines
-  Proposed Single Yellow Lines



This map is reproduced from or based upon any material with the permission of Ordnance Survey on behalf of the Controller of Her Majesty's Stationery Office. (C) Crown copyright. Unauthorised reproduction infringes Crown Copyright and may lead to prosecution or civil proceedings. London Borough of Harrow 1000193026.



**Harrow**  
COUNCIL  
LONDON

**COMMUNITY & ENVIRONMENT  
TRANSPORTATION**

P.O. Box 39, Civic Centre,  
Harrow, Middlesex, HA1 2XA  
Tel: 020 8603 5611  
Fax: 020 8420 9611

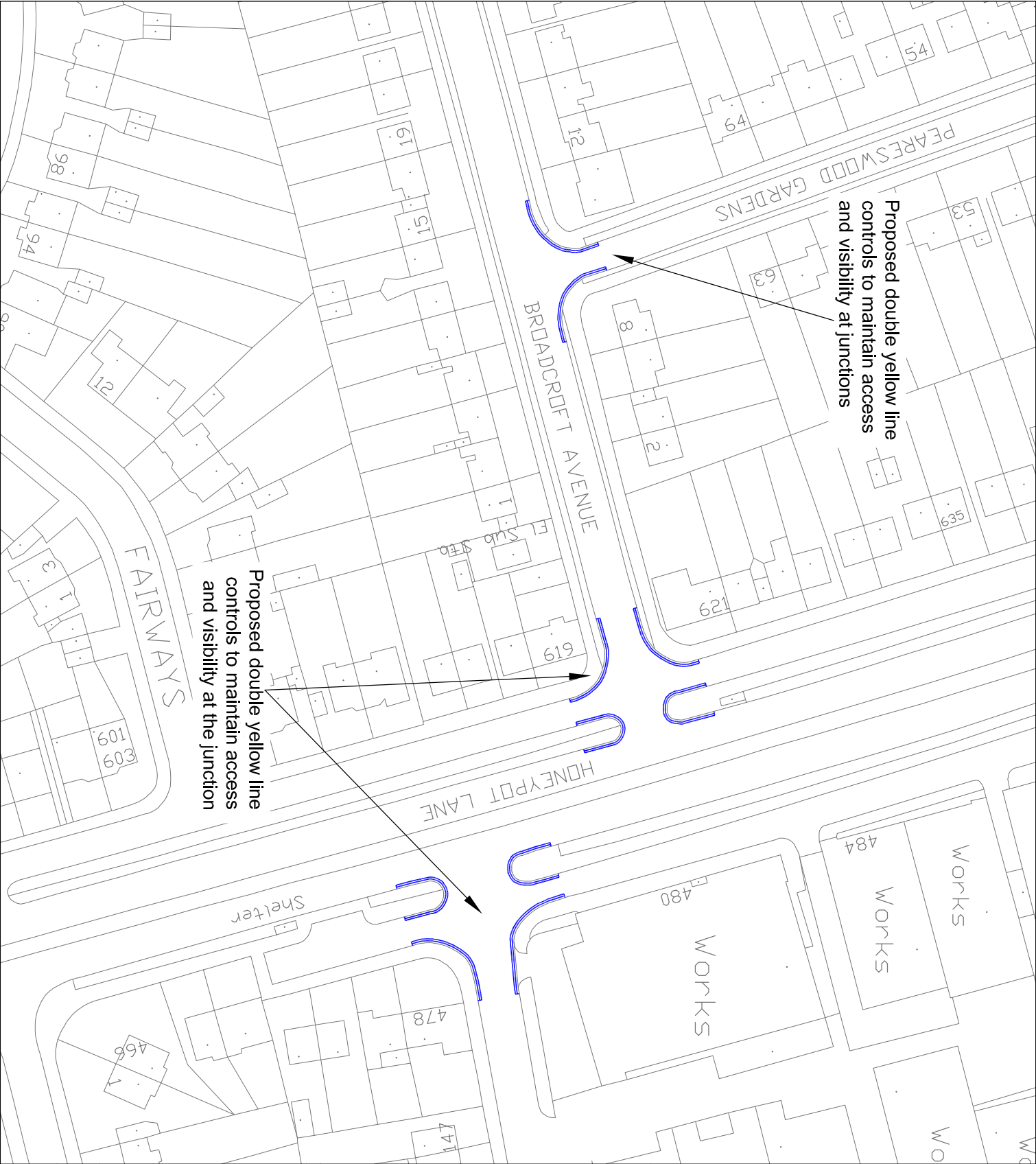
Designation	Details of Revision	Date	Sign
Project	Canons Park Station Parking Review		

**Statutory Consultation  
Proposals**



Scale	Drawn	Checked
NTS	EH	PN
	Date	
	07/2012	

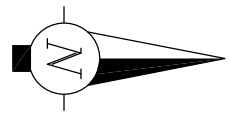
Drawing no  
T-DWG-00005-A-22

Autocad file  
O:\TRAFFIC\P&S\Team\CP\Canons Park\Drawings



**NOTES:**

-  Proposed Double Yellow Lines
-  Proposed Single Yellow Lines



This map is reproduced from or based upon any material with the permission of Ordnance Survey on behalf of the Controller of Her Majesty's Stationery Office. (C) Crown copyright. Unauthorised reproduction infringes Crown Copyright and may lead to prosecution or civil proceedings. London Borough of Harrow 100019206.



**Harrow COUNCIL**  
LONDON

**COMMUNITY & ENVIRONMENT**  
TRANSPORTATION

P.O. Box 39, Civic Centre,  
Harrow, Middlesex, HA1 2XA  
Tel: 020 8603 5611  
Fax: 020 8420 9611

Designation/Details of Revision	Date	Sign
Project		
<b>Canons Park Station Parking Review</b>		

**Statutory Consultation  
Proposals**

Scale	Drawn	Checked
NTS	EH	PN
	Date	
	07/2012	

Drawing no  
**T-DWG-00005-A-23**



Autocad file  
O:\TRAFFIC\P&STeam\CP\Canons Park\Drawings

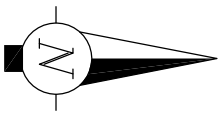


Proposed double yellow line controls to maintain access and visibility at the junction

Proposed double yellow line controls to maintain access and visibility at the junction

**NOTES:**

-  Proposed Double Yellow Lines
-  Proposed Single Yellow Lines



This map is reproduced from or based upon any material with the permission of Ordnance Survey on behalf of the Controller of Her Majesty's Stationery Office. (C) Crown copyright. Unauthorised reproduction infringes Crown Copyright and may lead to prosecution or civil proceedings. London Borough of Harrow 100019306.



**Harrow**  
COUNCIL  
LONDON

COMMUNITY & ENVIRONMENT  
TRANSPORTATION

P.O. Box 39, Civic Centre,  
Harrow, Middlesex, HA1 2XA  
Tel: 020 8603 5611  
Fax: 020 8420 9611

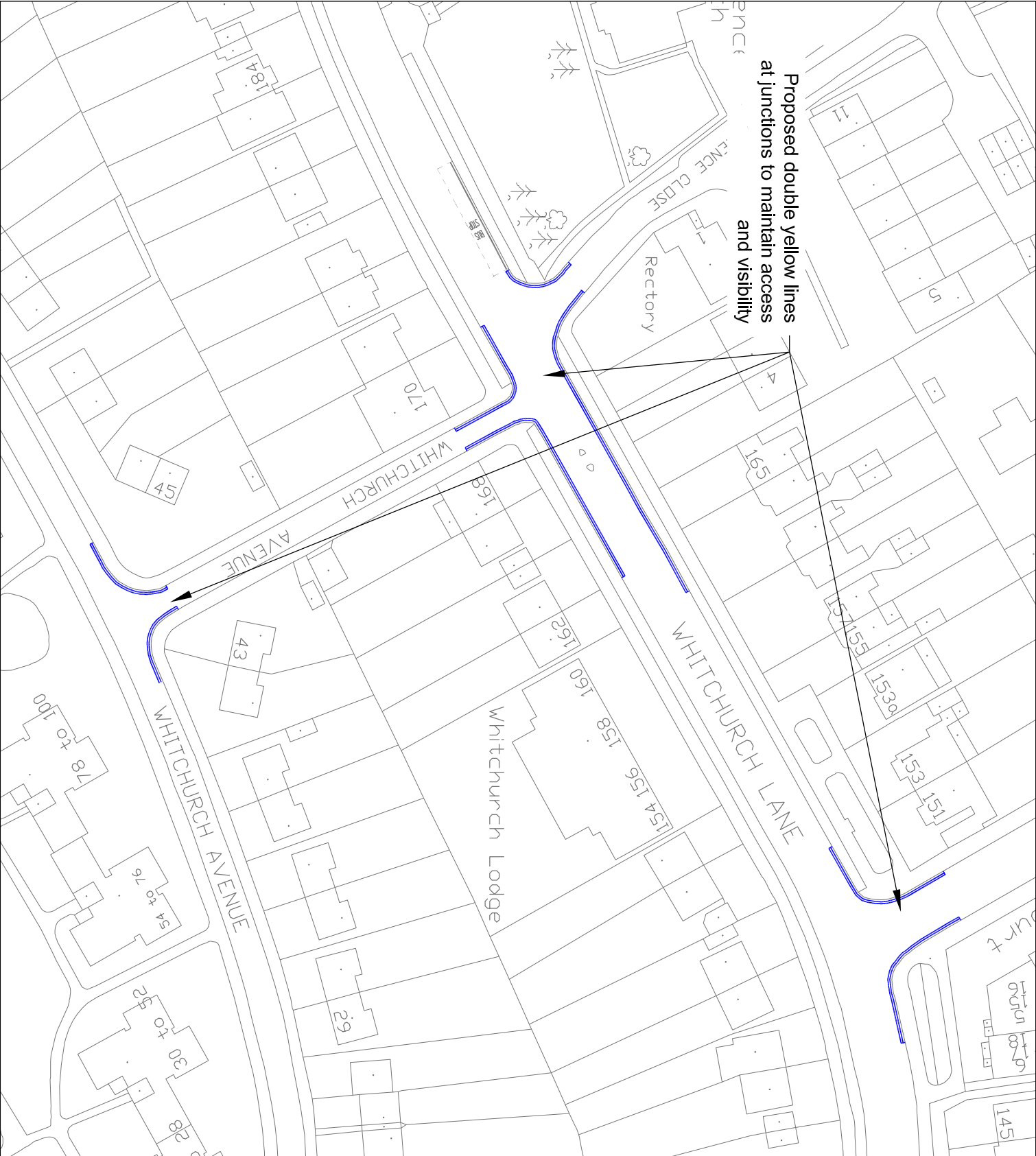
Designation	Details of Revision	Date	Sign
Project	Canons Park Station Parking Review		

**Statutory Consultation Proposals**



Scale	Drawn	EH	Checked
NTS			PN
	Date	07/2012	

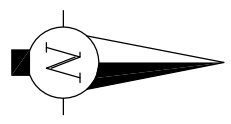
Drawing no  
I-DWG-00005-A-24  
Autocad file  
O:\TRAFFIC\P&S\Team\CP\Canons Park\Drawings





**NOTES:**

-  Proposed Double Yellow Lines
-  Proposed Single Yellow Lines



This map is reproduced from or based upon any material with the permission of Ordnance Survey on behalf of the Controller of Her Majesty's Stationery Office. © Crown copyright. Unauthorised reproduction infringes Crown Copyright and may lead to prosecution or civil proceedings. London Borough of Harrow 100019306.

**Harrow**  
COUNCIL  
LONDON

**COMMUNITY & ENVIRONMENT  
TRANSPORTATION**

P.O. Box 39, Civic Centre,  
Harrow, Middlesex, HA1 2XA  
Tel: 020 8603 5611  
Fax: 020 8420 9611

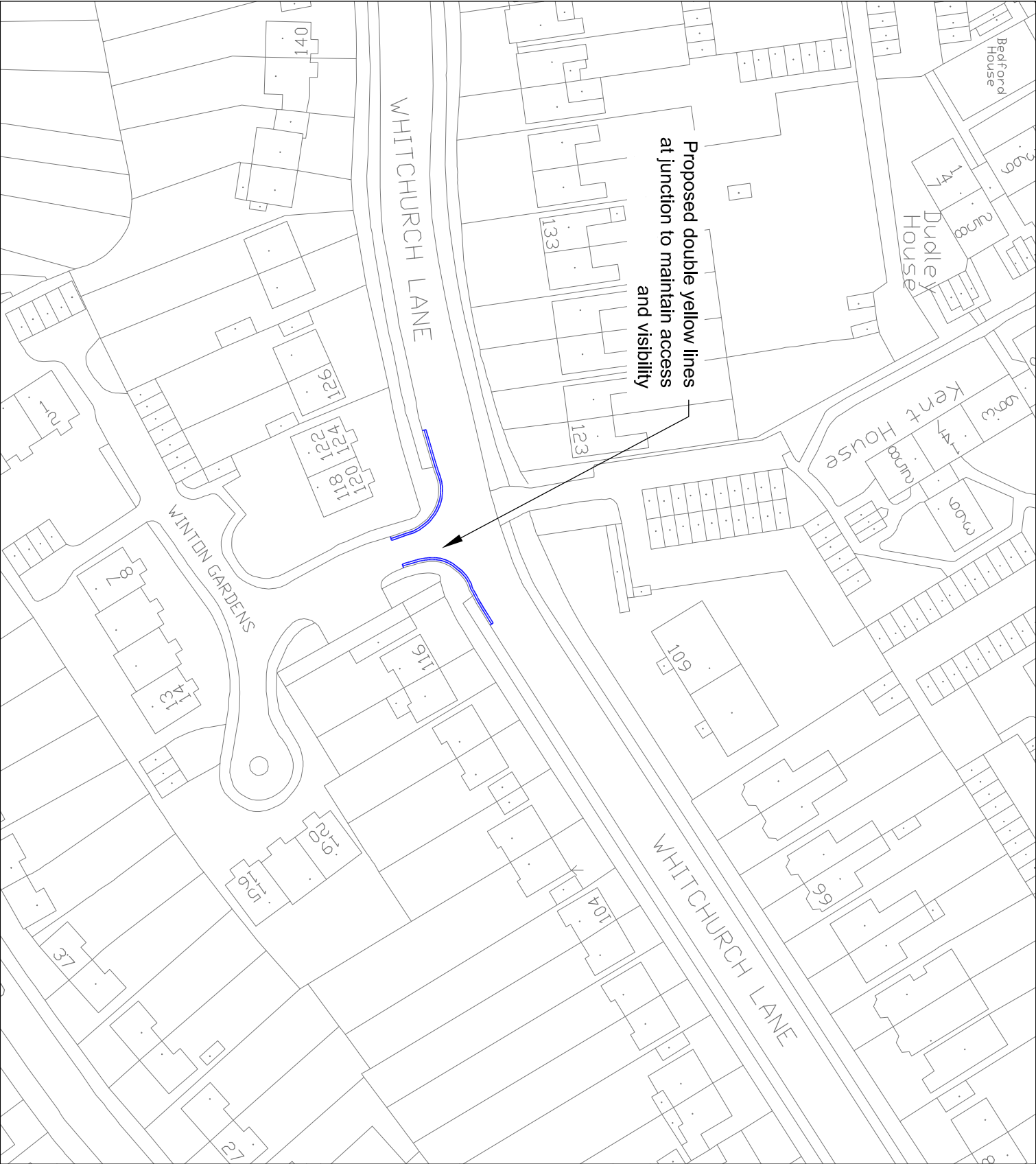
Designation	Details of Revision	Date	Sign
Project	Canons Park Station Parking Review		

**Statutory Consultation  
Proposals**



Scale	Drawn	Checked
NTS	EH	PN
	Date	
	07/2012	

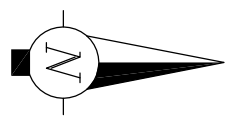
Drawing no  
**I-DWG-00005-A-25**

Autocad file  
O:\TRAFFIC\P&STeam\CP\Canons Park\Drawings



**NOTES:**

-  Proposed Double Yellow Lines
-  Proposed Single Yellow Lines



This map is reproduced from or based upon any material with the permission of Ordnance Survey on behalf of the Controller of Her Majesty's Stationery Office. © Crown copyright. Unauthorised reproduction infringes Crown Copyright and may lead to prosecution or civil proceedings. London Borough of Harrow 1000193026.

  
**Harrow COUNCIL**  
 LONDON

**COMMUNITY & ENVIRONMENT**  
 TRANSPORTATION

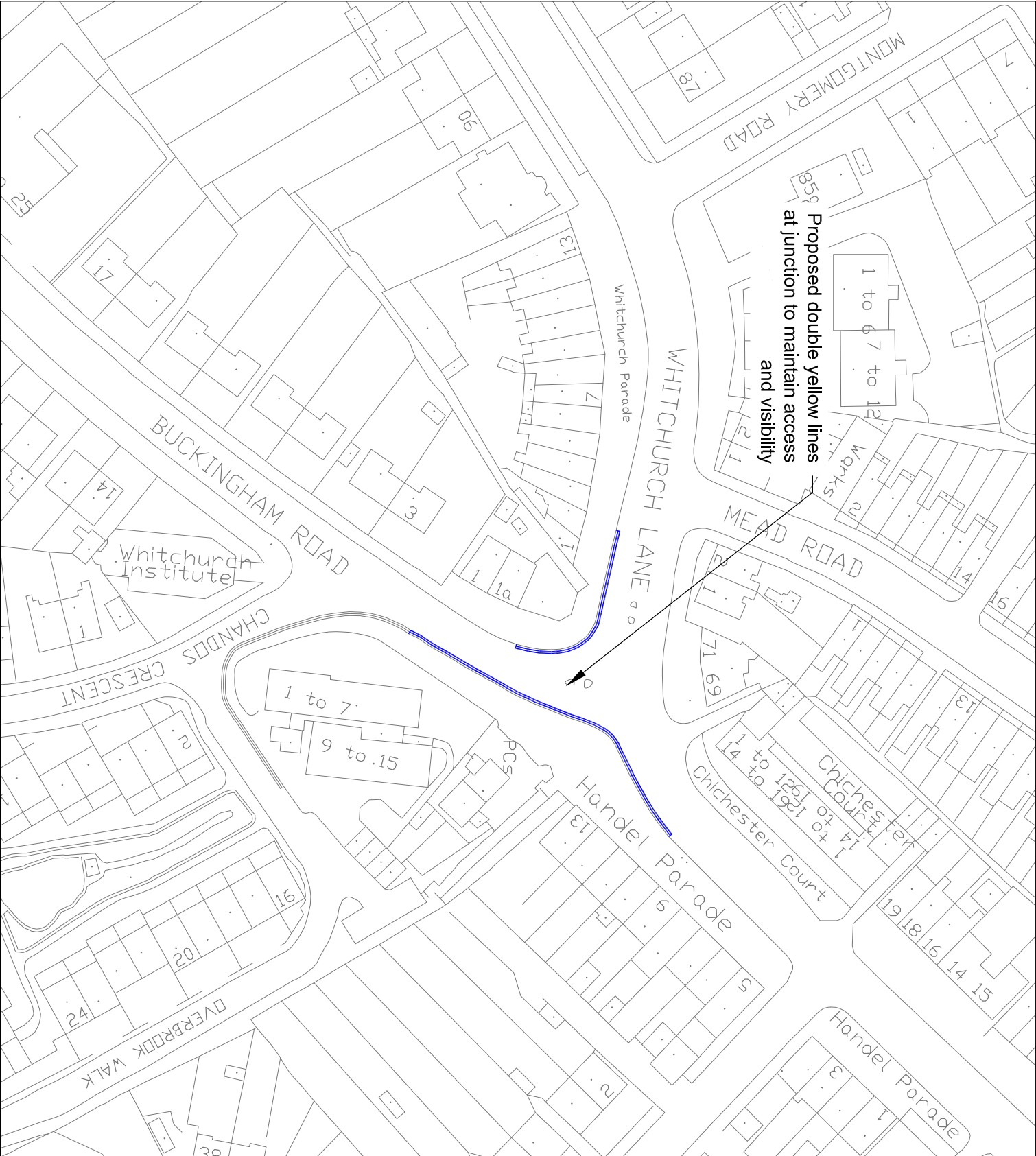
P.O. Box 39, Civic Centre,  
 Harrow, Middlesex, HA1 2XA  
 Tel: 020 8603 5611  
 Fax: 020 8420 9611

Designation	Details of Revision	Date	Sign
Project	<b>Canons Park Station Parking Review</b>		



**Statutory Consultation Proposals**

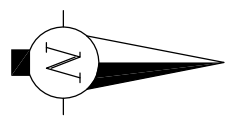
Scale	Drawn	Checked
NTS	EH	PN
	Date	
	07/2012	

Drawing no  
**I-DWG-00005-A-26**  
 Autocad file  
 O:\TRAFFIC\P&STeam\CP\Canons Park\Drawings



**NOTES:**

-  Proposed Double Yellow Lines
-  Proposed Single Yellow Lines



This map is reproduced from or based upon any material with the permission of Ordnance Survey on behalf of the Controller of Her Majesty's Stationery Office. © Crown copyright. Unauthorised reproduction infringes Crown Copyright and may lead to prosecution or civil proceedings. London Borough of Harrow 1000193026.



**Harrow COUNCIL**  
LONDON

**COMMUNITY & ENVIRONMENT**  
TRANSPORTATION

P.O. Box 39, Civic Centre,  
Harrow, Middlesex, HA1 2XA  
Tel: 020 8603 5611  
Fax: 020 8420 5611

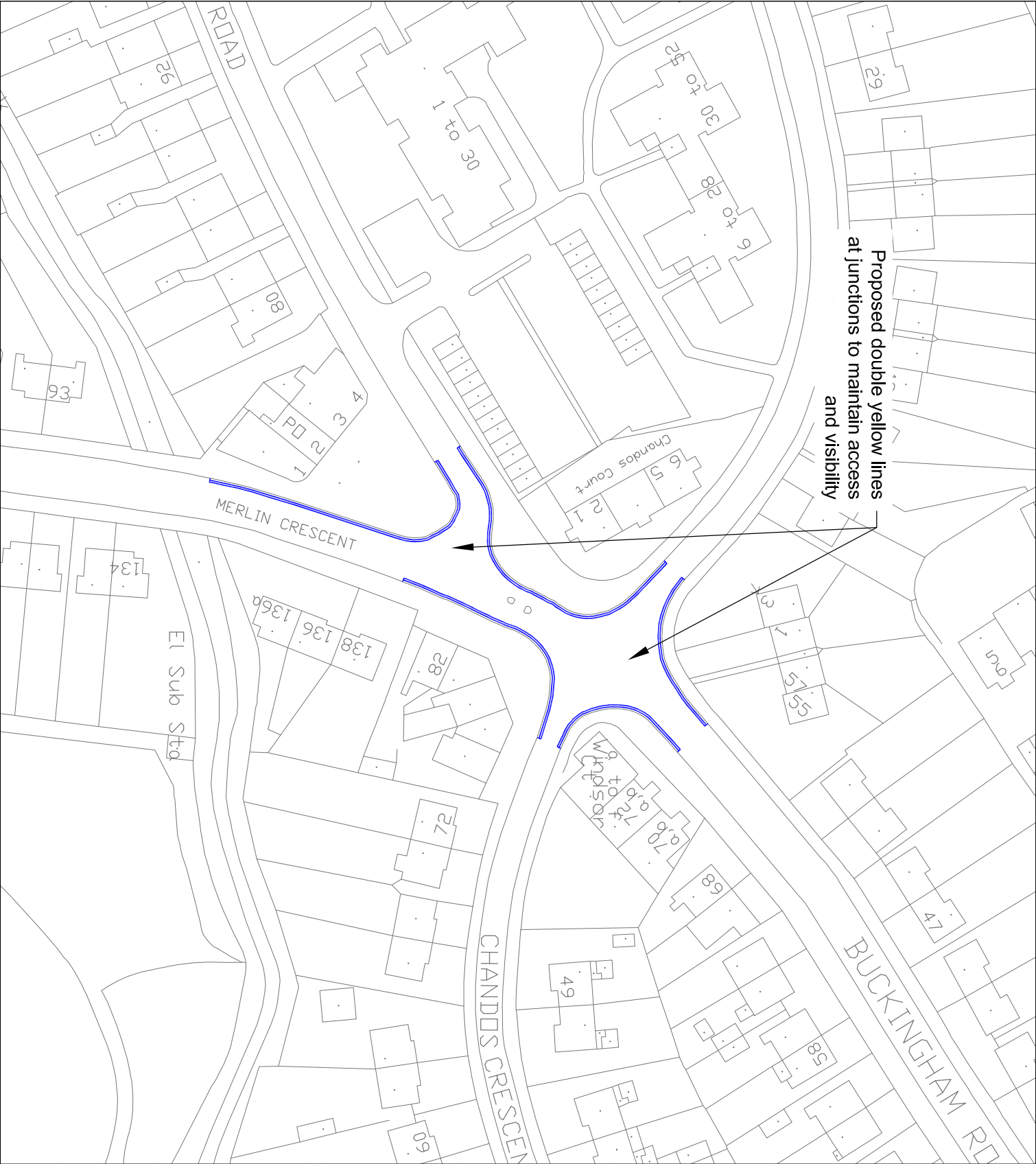
Designation	Details of Revision	Date	Sign
Project	<b>Canons Park Station Parking Review</b>		

**Statutory Consultation Proposals**



Scale	Drawn	Checked
NTS	EH	PN
	Date	
	07/2012	

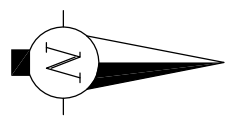
Drawing no  
**T-DWG-00005-A-27**

Autocad file  
O:\TRAFFIC\P&STeam\CP\Canons Park\Drawings



**NOTES:**

-  Proposed Double Yellow Lines
-  Proposed Single Yellow Lines



This map is reproduced from or based upon any material with the permission of Ordnance Survey on behalf of the Controller of Her Majesty's Stationery Office. © Crown copyright. Unauthorised reproduction infringes Crown Copyright and may lead to prosecution or civil proceedings. London Borough of Harrow 100019206.

**Harrow**  
COUNCIL  
LONDON

**COMMUNITY & ENVIRONMENT  
TRANSPORTATION**

P.O. Box 39, Civic Centre,  
Harrow, Middlesex, HA1 2XA  
Tel: 020 8603 5611  
Fax: 020 8420 9611

Designation	Details of Revision	Date	Sign
Project			

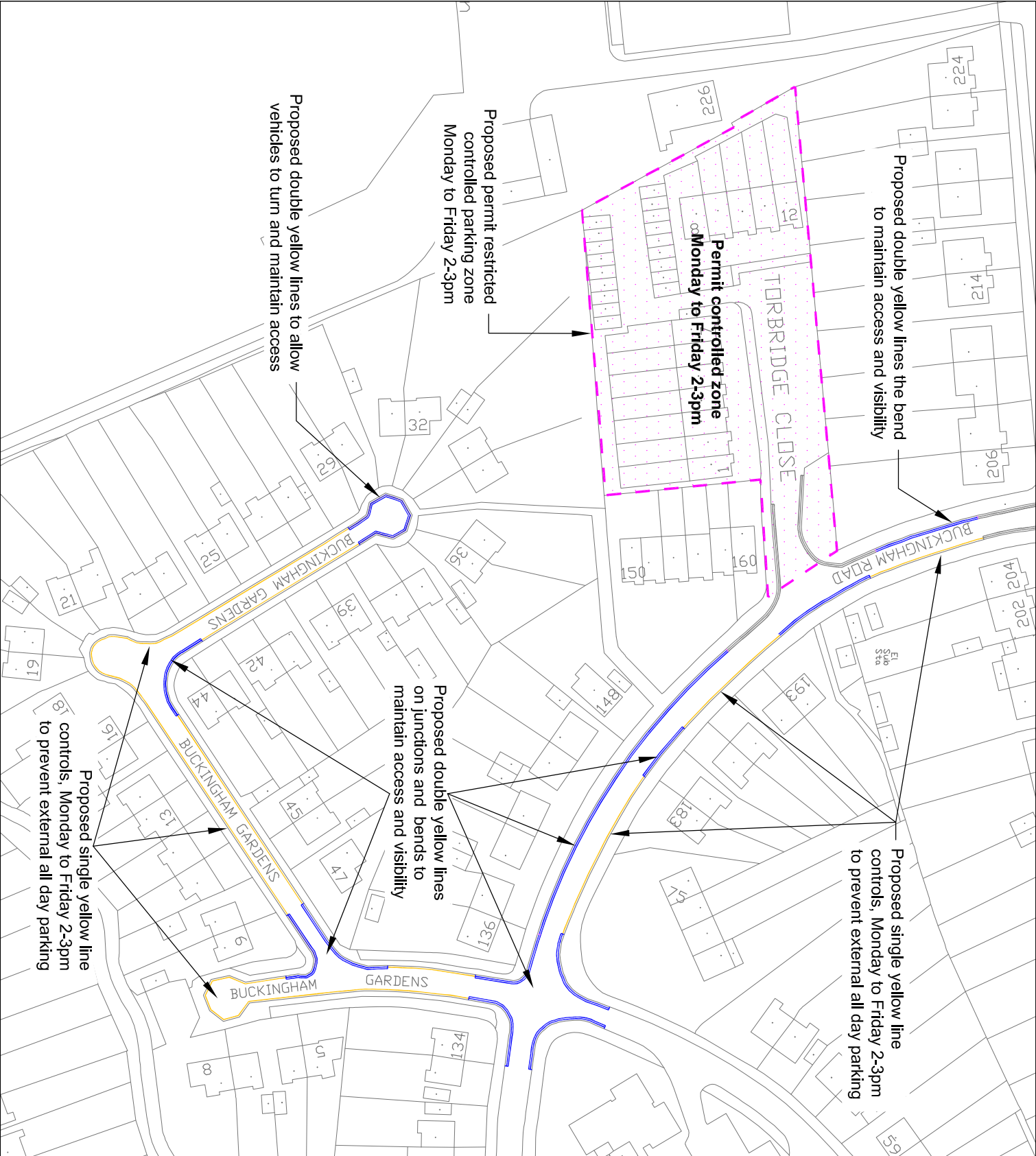
**Canons Park Station  
Parking Review**

**Statutory Consultation  
Proposals**

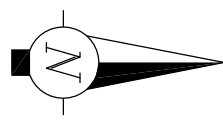
Scale	Drawn	Checked
NTS	EH	PN
	Date	
	07/2012	

Drawing no  
T-DWG-00005-A-28

Autocad file  
O:\TRAFFIC\P&S\Team\CP\Canons Park\Drawings



- NOTES:**
- Proposed Double Yellow Lines
  - Proposed Single Yellow Lines



This map is reproduced from or based upon any material with the permission of Ordnance Survey on behalf of the Controller of Her Majesty's Stationery Office. (C) Crown copyright. Unauthorised reproduction infringes Crown Copyright and may lead to prosecution or civil proceedings. London Borough of Harrow 1000190206.

**Harrow COUNCIL**  
LONDON

**COMMUNITY & ENVIRONMENT**  
TRANSPORTATION

P.O. Box 39, Civic Centre,  
Harrow, Middlesex, HA1 2XA  
Tel: 020 8603 5611  
Fax: 020 8420 9611

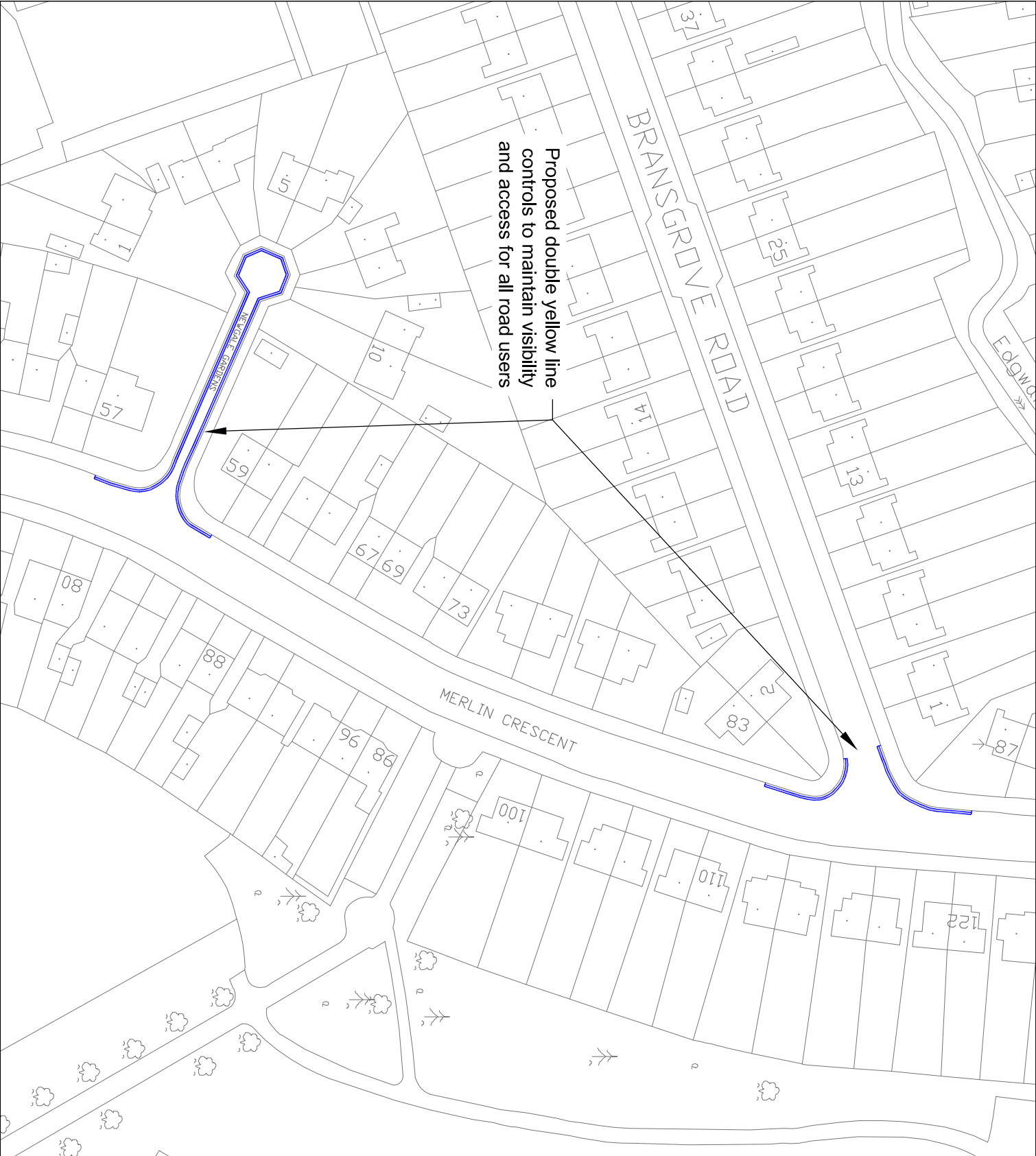
Designation/Details of Revision	Date	Sign
Project:		
<b>Canons Park Station Parking Review</b>		

**Statutory Consultation  
Proposals**



Scale	Drawn	Checked
NTS	EH	PN
	Date	
	07/2012	

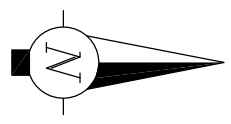
Drawing no  
**I-DWG-00005-A-29**

Autocad file  
O:\TRAFFIC\P&S\Team\CP\Canons Park\Drawings



**NOTES:**

-  Proposed Double Yellow Lines
-  Proposed Single Yellow Lines



This map is reproduced from or based upon any material with the permission of Ordnance Survey on behalf of the Controller of Her Majesty's Stationery Office. © Crown copyright. Unauthorised reproduction infringes Crown Copyright and may lead to prosecution or civil proceedings. London Borough of Harrow 100019206.



**Harrow COUNCIL**  
LONDON

**COMMUNITY & ENVIRONMENT  
TRANSPORTATION**

P.O. Box 39, Civic Centre,  
Harrow, Middlesex, HA1 2XA  
Tel: 020 8603 5611  
Fax: 020 8420 9611

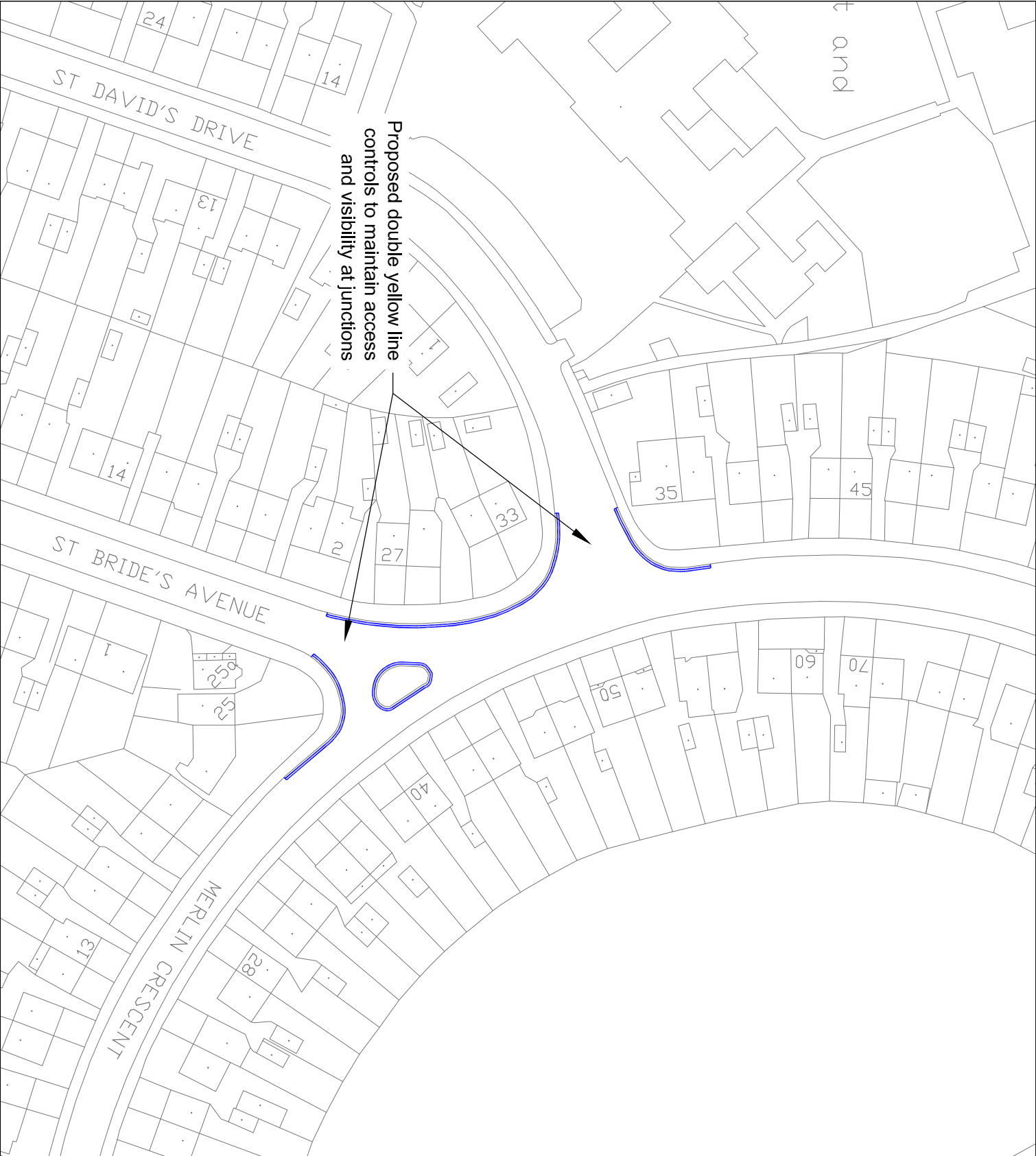
Designation	Details of Revision	Date	Sign
Project:	<b>Canons Park Station Parking Review</b>		

**Statutory Consultation  
Proposals**



Scale	Drawn	Checked
NTS	EH	PN
	Date	
	07/2012	

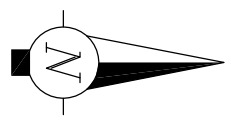
Drawing no  
**I-DWG-00005-A-30**

Autocad file  
O:\TRAFFIC\P&STeam\CP\Canons Park\Drawings



**NOTES:**

-  Proposed Double Yellow Lines
-  Proposed Single Yellow Lines



This map is reproduced from or based upon any material with the permission of Ordnance Survey on behalf of the Controller of Her Majesty's Stationery Office. (C) Crown copyright. Unauthorised reproduction infringes Crown Copyright and may lead to prosecution or civil proceedings. London Borough of Harrow 100019206.



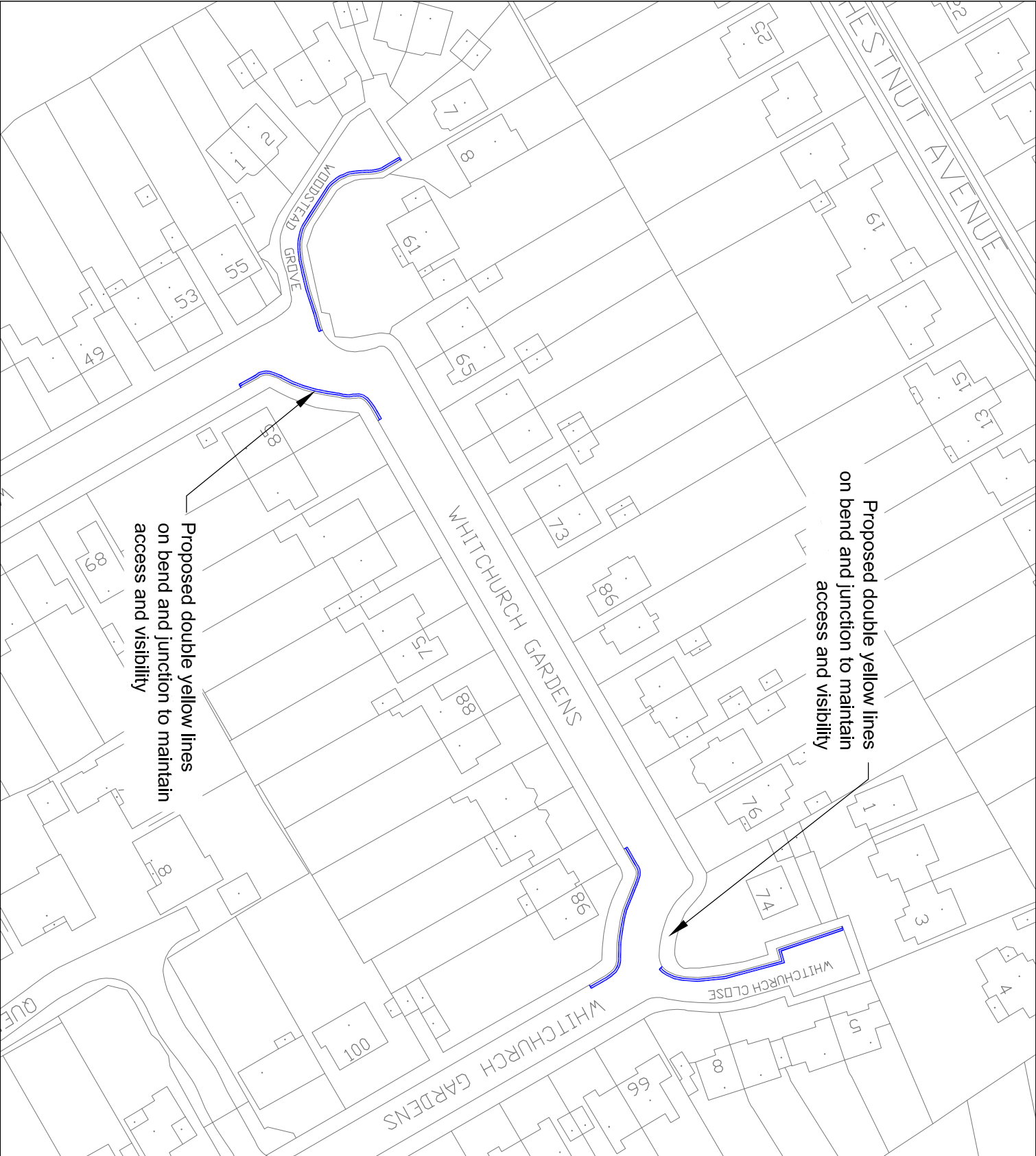
**Harrow COUNCIL**  
LONDON

**COMMUNITY & ENVIRONMENT  
TRANSPORTATION**

P.O. Box 39, Civic Centre,  
Harrow, Middlesex, HA1 2XA  
Tel: 020 8603 5611  
Fax: 020 8420 9611

Designation/Details of Revision	Date	Sign
Project:		
<b>Canons Park Station Parking Review</b>		
<b>Statutory Consultation Proposals</b>		



Title			
<b>Statutory Consultation Proposals</b>			
Scale	Drawn	Checked	
NTS	EH	PN	
	Date		
	07/2012		
Drawing no			
I-DWG-00005-A-31			
Autocad file			
O:\TRAFFIC\P&STeam\CP\Canons Park\Drawings			

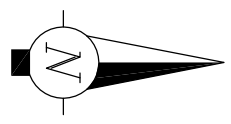


Proposed double yellow lines  
on bend and junction to maintain  
access and visibility

Proposed double yellow lines  
on bend and junction to maintain  
access and visibility

**NOTES:**

-  Proposed Double Yellow Lines
-  Proposed Single Yellow Lines



This map is reproduced from or based upon any material with the permission of Ordnance Survey on behalf of the Controller of Her Majesty's Stationery Office. © Crown copyright. Unauthorised reproduction infringes Crown Copyright and may lead to prosecution or civil proceedings. London Borough of Harrow 1000193026.



**Harrow**  
COUNCIL  
LONDON

**COMMUNITY & ENVIRONMENT  
TRANSPORTATION**

P.O. Box 39, Civic Centre,  
Harrow, Middlesex, HA1 2XA  
Tel: 020 8603 5611  
Fax: 020 8420 9611

Designation/Details of Revision	Date	Sign
Project		
<b>Canons Park Station Parking Review</b>		

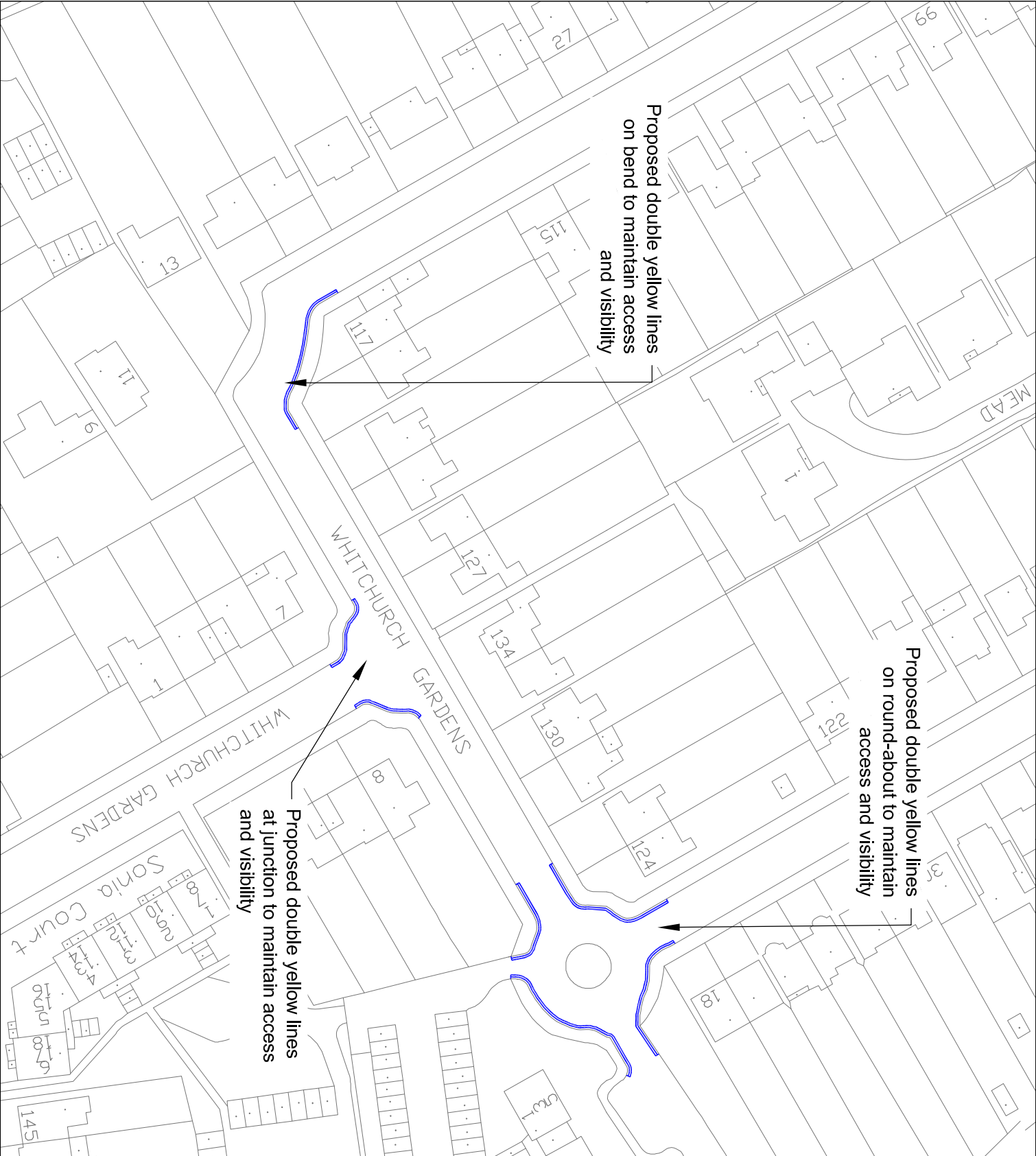
**Statutory Consultation  
Proposals**

Scale	Drawn	Checked
NTS	EH	PN
	Date	
	07/2012	

Drawing no  
**I-DWG-00005-A-32**

Autocad file  
O:\TRAFFIC\P&STeam\CP\Canons Park\Drawings







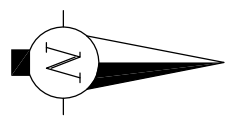
Proposed double yellow lines  
on bend to maintain access  
and visibility

Proposed double yellow lines  
on roundabout to maintain  
access and visibility

Proposed double yellow lines  
at junction to maintain access  
and visibility

**NOTES:**

-  Proposed Double Yellow Lines
-  Proposed Single Yellow Lines



This map is reproduced from or based upon any material with the permission of Ordnance Survey on behalf of the Controller of Her Majesty's Stationery Office. (C) Crown copyright. Unauthorised reproduction infringes Crown Copyright and may lead to prosecution or civil proceedings. London Borough of Harrow 1000193026.

**Harrow**  
**COUNCIL**  
LONDON

**COMMUNITY & ENVIRONMENT**  
TRANSPORTATION

P.O. Box 39, Civic Centre,  
Harrow, Middlesex, HA1 2XA  
Tel: 020 8603 5611  
Fax: 020 8420 5611

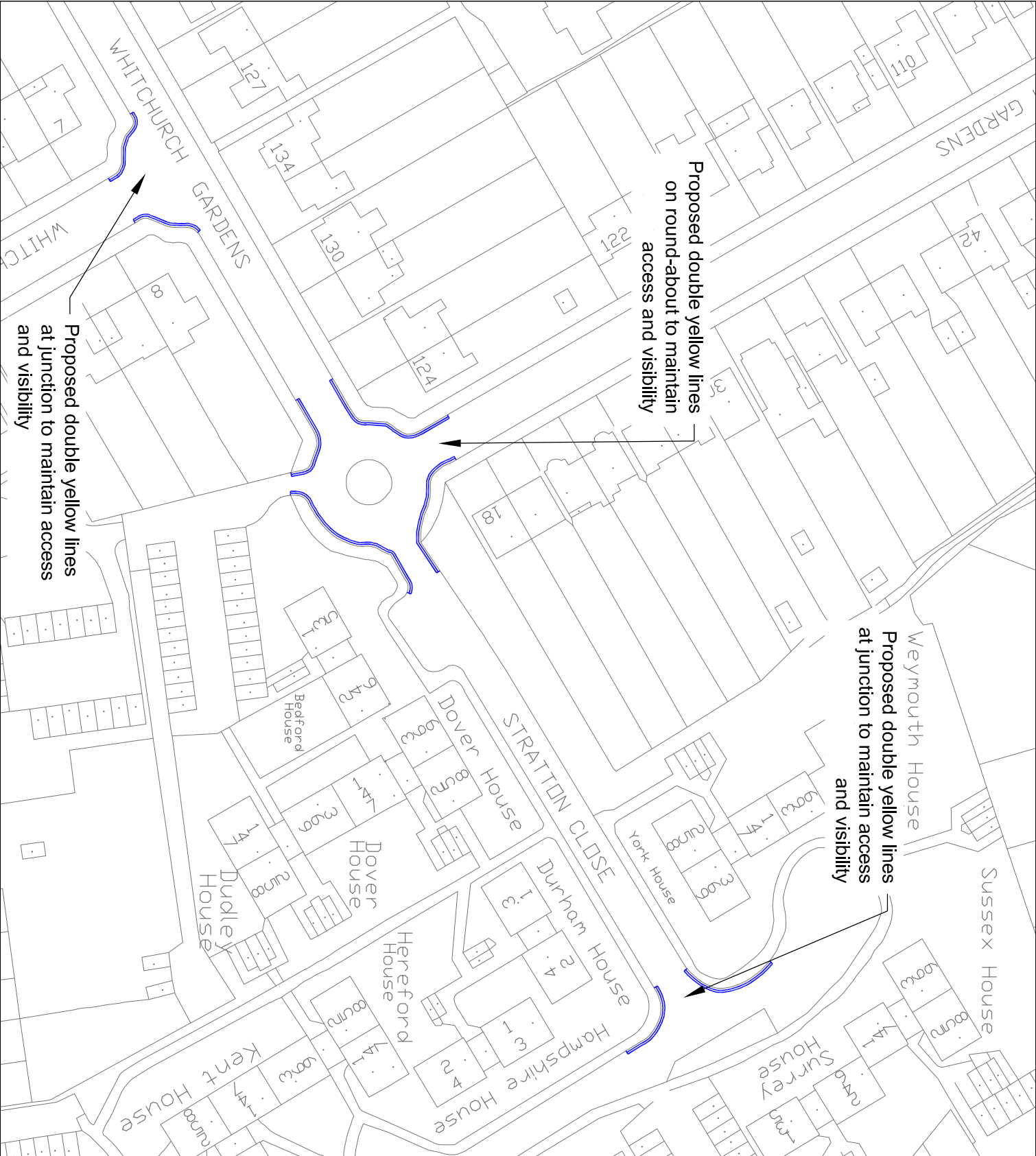
Designation/Details of Revision	Date	Sign
Project		
<b>Canons Park Station Parking Review</b>		

**Statutory Consultation  
Proposals**

Scale	Drawn	Checked
NTS	EH	PN
	Date	
	07/2012	

Drawing no  
**T-DWG-00005-A-33**

Autocad file  
O:\TRAFFIC\P&STeam\CP\Canons Park\Drawings





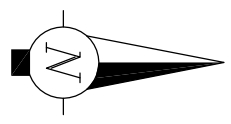
Proposed double yellow lines  
on round-about to maintain  
access and visibility

Proposed double yellow lines  
at junction to maintain access  
and visibility

Proposed double yellow lines  
at junction to maintain access  
and visibility

**NOTES:**

-  Proposed Double Yellow Lines
-  Proposed Single Yellow Lines



This map is reproduced from or based upon any material with the permission of Ordnance Survey on behalf of the Controller of Her Majesty's Stationery Office. (C) Crown copyright. Unauthorised reproduction infringes Crown Copyright and may lead to prosecution or civil proceedings. London Borough of Harrow 100019206.



**Harrow**  
COUNCIL  
LONDON

**COMMUNITY & ENVIRONMENT  
TRANSPORTATION**

P.O. Box 39, Civic Centre,  
Harrow, Middlesex, HA1 2XA  
Tel: 020 8603 5611  
Fax: 020 8420 9611

Designation/Details of Revision	Date	Sign
<p><b>Canons Park Station Parking Review</b></p>		

**Statutory Consultation  
Proposals**

Scale	Drawn	Checked
NTS	EH	PN
	Date	
	07/2012	

Drawing no  
**T-DWG-00005-A-34**

Autocad file  
O:\TRAFFIC\P&STeam\CP\Canons Park\Drawings